

District I

1625 N. French Dr., Hobbs, NM 88240

District II

1301 W. Grand Ave., Artesia, NM 88210

District III

1000 Rio Brazos Rd., Aztec, NM 87410

District IV

1220 S. St. Francis Dr., Santa Fe, NM 87505

OIL CONSERVATION DIVISION
1220 South St. Francis Dr.
Santa Fe, NM 87505

WELL API NO.	30-025-38687
5. Indicate Type of Lease STATE <input type="checkbox"/> FEE <input checked="" type="checkbox"/>	
6. State Oil & Gas Lease No. NA	
7. Lease Name or Unit Agreement Name Taylor Glenn	
8. Well Number	20
9. OGRID Number	00873
10. Pool name or Wildcat Penrose Skelly; Grayburg	

SUNDRY NOTICES AND REPORTS ON WELLS
(DO NOT USE THIS FORM FOR PROPOSALS TO DRILL OR TO DEEPEN OR PLUG BACK TO A DIFFERENT RESERVOIR. USE "APPLICATION FOR PERMIT" (FORM C-101) FOR SUCH PROPOSALS.)

1. Type of Well: Oil Well ☒ Gas Well ☐ Other ☐2. Name of Operator
Apache Corporation3. Address of Operator 6120 S Yale Ave, Suite 1500
Tulsa, OK 74136-4224

4. Well Location
Unit Letter 11 : 3170 feet from the North line and 2310 feet from the West line
Section 3 Township 21S Range 37E NMPM County Lea

11. Elevation (Show whether DR, RKB, RT, GR, etc.)
3,475' GR

Pit or Below-grade Tank Application ☐ or Closure ☐

Pit type _____ Depth to Groundwater _____ Distance from nearest fresh water well _____ Distance from nearest surface water _____

Pit Liner Thickness: _____ mil Below-Grade Tank: Volume _____ bbls; Construction Material _____

12. Check Appropriate Box to Indicate Nature of Notice, Report or Other Data

NOTICE OF INTENTION TO:

PERFORM REMEDIAL WORK ☐ PLUG AND ABANDON ☐
TEMPORARILY ABANDON ☐ CHANGE PLANS ☐
PULL OR ALTER CASING ☐ MULTIPLE COMPL ☐

OTHER: ☐

SUBSEQUENT REPORT OF:

REMEDIAL WORK ☐ ALTERING CASING ☐
COMMENCE DRILLING OPNS. ☐ P AND A ☐
CASING/CEMENT JOB ☐

OTHER: Completion Procedure ☒

13. Describe proposed or completed operations. (Clearly state all pertinent details, and give pertinent dates, including estimated date of starting any proposed work). SEE RULE 1103. For Multiple Completions: Attach wellbore diagram of proposed completion or recompletion.

03/19/08 PERF GRAYBURG @ 3938-42, 3972-77, 3994-4000' 2 JSPF

03/19/08 ACID GRAYBURG W/ 3000 GALS 15% HCL

03/20/08 FRAC GRAYBURG W/ 42.5K GALS GEL AND 100K LBS 20/40 SLC.

03/21/08 PU PUMP AND RIH W/ RODS

03/24/08 SET 456 PUMPING UNIT. START PRODUCING GRAYBURG.

RECEIVED

APR 04 2008

HOBBS OCD

I hereby certify that the information above is true and complete to the best of my knowledge and belief. I further certify that any pit or below-grade tank has been/will be constructed or closed according to NMOCD guidelines ☐, a general permit ☐ or an (attached) alternative OCD-approved plan ☐.

SIGNATURE Sophie Mackay TITLE Engineering Tech DATE 04/02/2008

Type or print name Sophie Mackay

For State Use Only

E-mail address: sophie.mackay@apachecorp.com Telephone No. (918)491-4864APPROVED BY: [Signature] TITLE PETROLEUM ENGINEER

Conditions of Approval (if any):

APR 18 2008

Apache Corporation
6120 S. Yale Ste 1500
Tulsa, OK 74136

TAYLOR GLENN # 20
Lea County, New Mexico

30-025-38687


C-3-215-370
3570/N & 2310/W

254	2.54	1/2	0.88	2.22	2.22
749	4.95	3/4	1.31	6.50	8.72
1299	5.50	3/4	1.31	7.22	15.94
1784	4.85	1/2	0.88	4.24	20.18
2289	5.05	3/4	1.31	6.63	26.81
2553	2.64	1	1.75	4.62	31.43
2853	3.00	1	1.75	5.25	36.68
3329	4.76	3/4	1.31	6.25	42.93
3834	5.05	3/4	1.31	6.63	49.56
4530	6.96	1	1.75	12.18	61.74

RECEIVED


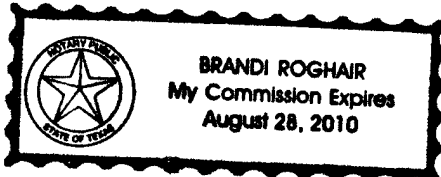
APR 04 2008

HOBBS OCD



Archie Brown - General Manager

The attached instrument was acknowledged before me on the 17 day of March, 2008 by
Archie Brown - General Manager, CapStar Drilling, L.P.


Notary Public