

Office

District I

1625 N French Dr, Hobbs, NM 88240

District II

1301 W. Grand Ave., Artesia, NM 88210

District III

1000 Rio Brazos Rd, Aztec, NM 87410

District IV

1220 S. St Francis Dr., Santa Fe, NM 87505

Energy, Minerals and Natural Resources

OIL CONSERVATION DIVISION

1220 South St. Francis Dr

Santa Fe, NM 87505

March 4, 2004

WELL API NO. ☒
30-05-279585. Indicate Type of Lease
STATE ☐FEE ☒

6. State Oil & Gas Lease No.

7. Lease Name or Unit Agreement Name
Tillis BJZ ☒

8. Well Number

1

9. OGRID Number
2557510. Pool name or Wildcat
Mississippian

SUNDRY NOTICES AND REPORTS ON WELLS

(DO NOT USE THIS FORM FOR PROPOSALS TO DRILL OR TO DEEPEN OR PLUG BACK TO A DIFFERENT RESERVOIR. USE "APPLICATION FOR PERMIT" (FORM C-101) FOR SUCH PROPOSALS.)

1. Type of Well:

Oil Well ☐ Gas Well ☒ Other

APR - 7 2008

2. Name of Operator

Yates Petroleum Corporation ☒

OCD-ARTESIA

3. Address of Operator

105 South 4th Street, Artesia, New Mexico, 88210

4. Well Location

Unit Letter: A: 990 feet from the North line and 660 feet from the East lineSection 34 Township 11S Range 31E NMPM County Chaves11. Elevation (Show whether DR, RKB, RT, GR, etc.)
4455' GR

Pit or Below-grade Tank Application (For pit or below-grade tank closures, a form C-144 must be attached)

Pit Location: UL A Sect 34 Twp 11S Rng 31E Pit type Drilling Depth to Groundwater 76' Distance from nearest fresh waterWell 460' Distance from nearest surface water greater than 1000' Below-grade Tank Location UL P Sect Twp Rng ; feet
from the line and feet from the East line

12. Check Appropriate Box to Indicate Nature of Notice, Report or Other Data

NOTICE OF INTENTION TO:
 PERFORM REMEDIAL WORK ☐ PLUG AND ABANDON ☐
 TEMPORARILY ABANDON ☐ CHANGE PLANS ☐
 PULL OR ALTER CASING ☐ MULTIPLE COMPLETION ☐

OTHER: ☐

SUBSEQUENT REPORT OF:
 REMEDIAL WORK ☐ ALTERING CASING ☐
 COMMENCE DRILLING OPNS ☐ PLUG AND ABANDONMENT ☐
 CASING TEST AND CEMENT JOB ☐

OTHER: ☒ Extend APD

13. Describe proposed or completed operations. (Clearly state all pertinent details, and give pertinent dates, including estimated date of starting any proposed work). SEE RULE 1103. For Multiple Completions: Attach wellbore diagram of proposed completion or recompletion.

Yates Petroleum Corporation wishes to extend the captioned well's APD expiration date for two (2) years to April 18, 2010

Sources at Yates Petroleum Corporation have relayed information to me that they believe there will not be enough H2S anticipated from the surface to the Mississippian formation to meet the OCD's minimum requirements for the submission of a contingency plan per Rule 118.

Thank you,

Expires 4/18/2010

I hereby certify that the information above is true and complete to the best of my knowledge and belief. I further certify that any pit or below-grade tank has been/will be constructed or closed according to NMOCD guidelines ☐, a general permit ☒ or an (attached) alternative OCD-approved plan ☐.SIGNATURE Debbie L. Caffall TITLE Regulatory Agent/Land Department DATE April 4, 2008Type or print name: Debbie L. Caffall E-mail address: debbiec@ypcnm.com Telephone No. (575) 748-4376

(This space for State use)

APPROVED BY Chris Williams TITLE OCD DISTRICT SUPERVISOR/GENERAL MANAGER DATE APR 29 2008

Conditions of approval, if any:

Accepted for record - NMOCD

District I
1625 N. French Dr., Hobbs, NM 88240
District II
1301 W. Grand Avenue, Artesia, NM 88210
District III
1000 Rio Brazos Rd., Aztec, NM 87410
District IV
1220 S. St. Francis Dr., Santa Fe, NM 87505

State of New Mexico
Energy, Minerals & Natural Resources Department
OIL CONSERVATION DIVISION
1220 South St. Francis Dr.
Santa Fe, NM 87505

Form C-102
Revised October 12, 2005
Submit to Appropriate District Office
State Lease - 4 Copies
Fee Lease - 3 Copies

☐ AMENDED REPORT

WELL LOCATION AND ACREAGE DEDICATION PLAT

¹ API Number 30-05-27958	² Pool Code	³ Pool Name Mississippian
⁴ Property Code 36457	⁵ Property Name Tillis BJZ	⁶ Well Number 1
⁷ OGRID No. 025575	⁸ Operator Name Yates Petroleum Corporation	⁹ Elevation 4455'



¹⁰ Surface Location

UL or lot no. A	Section 34	Township 11S	Range 31E	Lot Idn	Feet from the 990'	North/South line North	Feet from the 660'	East/West line East	County Chaves
--------------------	---------------	-----------------	--------------	---------	-----------------------	---------------------------	-----------------------	------------------------	------------------

¹¹ Bottom Hole Location If Different From Surface

UL or lot no.	Section	Township	Range	Lot Idn	Feet from the	North/South line	Feet from the	East/West line	County
¹² Dedicated Acres 320 N/2	¹³ Joint or Infill	¹⁴ Consolidation Code	¹⁵ Order No.						

No allowable will be assigned to this completion until all interests have been consolidated or a non-standard unit has been approved by the division.

	¹⁷ OPERATOR CERTIFICATION <i>I hereby certify that the information contained herein is true and complete to the best of my knowledge and belief, and that this organization either owns a working interest or unleased mineral interest in the land including the proposed bottom hole location or has a right to drill this well at this location pursuant to a contract with an owner of such a mineral or working interest, or to a voluntary pooling agreement or a compulsory pooling order heretofore entered by the division</i>  Signature _____ Date 2/29/08 Debbie L. Caffall Regulatory Agent Printed Name _____	
	¹⁸ SURVEYOR CERTIFICATION <i>I hereby certify that the well location shown on this plat was plotted from field notes of actual surveys made by me or under my supervision, and that the same is true and correct to the best of my belief.</i> Date of Survey _____ Signature and Seal of Professional Surveyor _____ REFER TO ORIGINAL PLAT Certificate Number _____	
Fee -	Multiple	

DISTRICT I
1625 N. French Dr., Hobbs, NM 88240

DISTRICT II
1384 W. Grand Avenue, Artesia, NM 88210

DISTRICT III
1600 Rio Grande Rd., Aztec, NM 87410

DISTRICT IV
1220 S. St. Francis Dr., Santa Fe, NM 87505

State of New Mexico
Energy, Minerals and Natural Resources Department

OIL CONSERVATION DIVISION
1220 South St. Francis Dr.
Santa Fe, New Mexico 87505

Form C-102
Revised October 12, 2005
Submit to Appropriate District Office
State Lease - 4 Copies
Fee Lease - 3 Copies

☐ AMENDED REPORT

WELL LOCATION AND ACREAGE DEDICATION PLAT

API Number 30-05-27958	Pool Code	Pool Name Mississippian
Property Code	Property Name TILLIS "BJZ"	Well Number 1
OGSD No. 025575	Operator Name YATES PETROLEUM CORPORATION	Elevation 4455

Surface Location

UL or lot No.	Section	Township	Range	Lot Idn	Feet from the	North/South line	Feet from the	East/West line	County
A	34	11S	31E		990	NORTH	660	EAST	CHAVES

Bottom Hole Location If Different From Surface

UL or lot No.	Section	Township	Range	Lot Idn	Feet from the	North/South line	Feet from the	East/West line	County

Redeemed Acres N/2 320	Joint or Infill	Consolidation Code	Order No.
---------------------------	-----------------	--------------------	-----------

NO ALLOWABLE WILL BE ASSIGNED TO THIS COMPLETION UNTIL ALL INTERESTS HAVE BEEN CONSOLIDATED
OR A NON-STANDARD UNIT HAS BEEN APPROVED BY THE DIVISION

		N.33.325222° W.103.802556° X=846257.8 N Y=662137.4 E (NAD-27)	
Fee - Multiple			

OPERATOR CERTIFICATION

I hereby certify that the information contained herein is true and complete to the best of my knowledge and belief, and that this organization either owns a working interest or undivided mineral interest in the land including the proposed bottom hole location, pursuant to a contract with an owner of such a mineral or working interest or is a voluntary pooling agreement or a compulsory pooling order heretofore entered by the division.

4/14/2007

Rebbie L. Caffall
Signature _____ Date _____

Rebbie L. Caffall
Printed Name _____


SURVEYOR CERTIFICATION

I hereby certify that the well location shown on this plat was plotted from field notes of actual surveys made by me or under my supervision, and that the same is true and correct to the best of my belief.

4/16/2007

Date Surveyed _____

Signature & Seal of Professional Surveyor _____



Certification No. *Herschell L. Jones* 3640
GENERAL SURVEYOR
PROFESSIONAL