

District I
PO Box 1980, Hobbs, N.M. 88241-1980
District II
P.O. Drawer DD, Artesia, N.M. 88211-0719
District III
1000 Rio Brazos Rd., Aztec, N.M. 87410
District IV
P.O. Box 2088, Santa Fe, N.M. 87504-2088

State of New Mexico
Energy, Minerals & Natural Resources Department

OIL CONSERVATION DIVISION
PO Box 2088
Santa Fe, NM 87504-2088

Form C-101
Revised February 10, 1994
Instructions on back
Submit to Appropriate District Office
State Lease - 6 Copies
Fee lease - 5 Copies

☐ AMENDED REPORT

APPLICATION FOR PERMIT TO DRILL, RE - ENTER, DEEPEN, PLUGBACK, OR ADD A ZONE

¹ Operator Name and Address Chuza Operating C/O PO Box 953 Midland, TX 79702		² OGRID Number 004452
		³ API Number 30-0 25 06342
⁴ Property Code 16985	⁵ Property Name State	⁶ Well No. 4

7 Surface Location

UL or Lot No.	Section	Township	Range	Lot Idn	Feet from the	North/South line	Feet from the	East/West line	County
M	2	21 S	37E		2970	South	990	West	IEA

8. Proposed Bottom Hole Location If Different From Surface

UL or Lot No.	Section	Township	Range	Lot Idn	Feet from the	North/South line	Feet from the	East/West line	County
<i>Wildcat</i> <i>Eumont; Yates; Queen; Seven Rivers (Oil)</i>					¹⁰ Proposed Pool 2				

¹¹ Work Type Code P	¹² Well Type Code O	¹³ Cable/Rotary	¹⁴ Lease Type Code S	¹⁵ Ground Level Elevation
¹⁶ Multiple	¹⁷ Proposed Depth	¹⁸ Formation	¹⁹ Contractor	²⁰ Spud Date



21. Proposed Casing and Cement Program

Hole Size	Casing Size	Casing weight/foot	Setting Depth	Sacks of Cement	Estimated TOC
ON FILE					

22. Describe the proposed program. If this is to DEEPEN or PLUG BACK give the data on the present productive zone and proposed new productive zone. Describe the blowout prevention program, if any. Use additional sheets if necessary.

Propose to set CIBP @ 3930' to isolate the San Andres perms @ 4200-4350'.
Dump 20' cement of top of CIBP. Set retainer and squeeze cement behind 5 1/2" casing w/enough sxs cement sufficient to circulate to 200' above the bottom of the 8 5/8" casing shoe. Adding Queen perms from 3495-3525' w/1 shot per foot. Treat perms and test for production

Permit Expires 1 Year From Approval
Date Unless Drilling Underway

23. I hereby certify that the information given above is true and complete to the best of my knowledge and belief. Signature: 		OIL CONSERVATION DIVISION	
Printed Name: Ann E. Ritchie		Approved by: 	
Title: Regulatory Agent		Title: PETROLEUM ENGINEER	
Date: 10/07/03		Approval Date: OCT 27 2003 Expiration Date:	
Phone: (432)684-6381		Conditions of Approval: Attached: <input type="checkbox"/>	

District I
PO Box 1988, Hobbs, NM 88241-1988
District II
PO Drawer DD, Artesia, NM 88211-8719
District III
1000 Rio Brazos Rd., Aztec, NM 87410
District IV
PO Box 2088, Santa Fe, NM 87504-2088

State of New Mexico
Energy, Minerals & Natural Resources Department

OIL CONSERVATION DIVISION
PO Box 2088
Santa Fe, NM 87504-2088

Form C-102
Revised February 10, 1994
Instructions on back
Submit to Appropriate District Office
State Lease - 4 Copies
Fee Lease - 3 Copies

☐ AMENDED REPORT

WELL LOCATION AND ACREAGE DEDICATION PLAT

API Number 30 025 06342	Pool Code 22800	Pool Name Cumont Yates 7 Rivers Queen (Oil)
Property Code 16985	Property Name State	Well Number 4
OGRID No. 004452	Operator Name CHuza Operating	Elevation 3494' DF

10 Surface Location


UL or lot no.	Section	Township	Range	Lot Idn	Feet from the	North/South line	Feet from the	East/West line	County
M	2	21S	37E		2970'	South	990'	West	Lea

11 Bottom Hole Location If Different From Surface

UL or lot no.	Section	Township	Range	Lot Idn	Feet from the	North/South line	Feet from the	East/West line	County

Dedicated Acres 40	Joint or Infill	Consolidation Code	Order No.
-----------------------	-----------------	--------------------	-----------

NO ALLOWABLE WILL BE ASSIGNED TO THIS COMPLETION UNTIL ALL INTERESTS HAVE BEEN CONSOLIDATED
OR A NON-STANDARD UNIT HAS BEEN APPROVED BY THE DIVISION

16				17 OPERATOR CERTIFICATION I hereby certify that the information contained herein is true and complete to the best of my knowledge and belief.  Signature Ann E. Ritchie Printed Name Regulatory Agent Title 2-5-01 915 684-6381 Date
2310'				
990'				
2970'				18 SURVEYOR CERTIFICATION I hereby certify that the well location shown on this plat was plotted from field notes of actual surveys made by me or under my supervision, and that the same is true and correct to the best of my belief. Date of Survey Signature and Seal of Professional Surveyor: Certificate Number