

Submit 3 Copies To Appropriate District
Office
District I
1625 N. French Dr., Hobbs, NM 87240
District II
1301 W. Grand Ave., Artesia, NM 88210
District III
1000 Rio Brazos Rd., Aztec, NM 87410
District IV
1220 S. St. Francis Dr., Santa Fe, NM 87505

State of New Mexico
Energy, Minerals and Natural Resources

Form C-103
May 27, 2004

OIL CONSERVATION DIVISION
1220 South St. Francis Dr.
Santa Fe, NM 87505

WELL API NO. 30-025-05720
5. Indicate Type of Lease STATE <input type="checkbox"/> FEE <input checked="" type="checkbox"/>
6. State Oil & Gas Lease No.

SUNDRY NOTICES AND REPORTS ON WELLS
(DO NOT USE THIS FORM FOR PROPOSALS TO DRILL OR TO DEEPEN OR PLUG BACK TO A DIFFERENT RESERVOIR. USE "APPLICATION FOR PERMIT" (FORM C-101) FOR SUCH PROPOSALS.)

1. Type of Well: Oil Well <input checked="" type="checkbox"/> Gas Well <input type="checkbox"/> Other	7. Lease Name or Unit Agreement Name: East Eumont Unit
2. Name of Operator OXY USA WTP Limited Partnership	8. Well Number 67
3. Address of Operator P.O. Box 50250 Midland, TX 79710-0250	9. OGRID Number 192463
4. Well Location Unit Letter <u>H</u> : <u>1980</u> feet from the <u>north</u> line and <u>660</u> feet from the <u>east</u> line Section <u>28</u> Township <u>19S</u> Range <u>37E</u> NMPM County <u>Lea</u>	10. Pool name or Wildcat Eumont Yates 7Rvr On
11. Elevation (Show whether DR, RKB, RT, GR, etc.) 3600'	
Pit or Below-grade Tank Application <input type="checkbox"/> or Closure <input type="checkbox"/> Pit type <u>Steel</u> Depth to Groundwater <u>75'</u> Distance from nearest fresh water well <u>N/A</u> Distance from nearest surface water <u>N/A</u> Pit Liner Thickness: <u>N/A</u> mil Below-Grade Tank: Volume <u> </u> bbls; Construction Material <u> </u>	

12. Check Appropriate Box to Indicate Nature of Notice, Report, or Other Data

NOTICE OF INTENTION TO:

PERFORM REMEDIAL WORK <input type="checkbox"/>	PLUG AND ABANDON <input checked="" type="checkbox"/>
TEMPORARILY ABANDON <input type="checkbox"/>	CHANGE PLANS <input type="checkbox"/>
PULL OR ALTER CASING <input type="checkbox"/>	MULTIPLE COMPLETION <input type="checkbox"/>
OTHER: <input type="checkbox"/>	

SUBSEQUENT REPORT OF:

REMEDIAL WORK <input type="checkbox"/>	ALTERING CASING <input type="checkbox"/>
COMMENCE DRILLING OPNS. <input type="checkbox"/>	PLUG AND ABANDONMENT <input type="checkbox"/>
CASING TEST AND CEMENT JOB <input type="checkbox"/>	
OTHER: <input type="checkbox"/>	

13. Describe proposed or completed operations. (Clearly state all pertinent details, and give pertinent dates, including estimated date of starting any proposed work). SEE RULE 1103. For Multiple Completions: Attach wellbore diagram of proposed completion or recompletion.

TD-3810' PBTD-3500' OH-3600-3810' CIBP-3500'
8-5/8" 28.5# csg @ 1358' w/400sx, 11" hole, TOC-Surf-Circ
5-1/2" 15.5# csg @ 3600' w/100sx, 7-7/8" hole, TOC-2910'-TS
1. RIH & Tag CIBP @ 3500', M&P 25sx cmt to 3400'
2. Perf @ ~~2760'~~ sqz 45sx cmt to ~~2660'~~ WOC-Tag
3. Perf @ 1408' sqz 45sx cmt to 1308' WOC-Tag
4. Perf @ 150' sqz 65sx cmt to Surface
10# MLF between plugs

RECEIVED

APR 28 2008

HOBBS OCD

THE OIL CONSERVATION DIVISION MUST
BE NOTIFIED 24 HOURS PRIOR TO THE
BEGINNING OF PLUGGING OPERATIONS

I hereby certify that the information above is true and complete to the best of my knowledge and belief. I further certify that any pit or below-grade tank has been/will be constructed or closed according to NMOCD guidelines ☐ , a general permit ☐ or an (attached) alternative OCD-approved plan ☐

SIGNATURE David Stewart TITLE Sr. Regulatory Analyst DATE 4/25/08

Type or print name David Stewart

E-mail address:

Telephone No. 432-685-5717

For State Use Only

APPROVED BY [Signature] TITLE PETROLEUM ENGINEER DATE MAY 19 2008

Conditions of Approval, if any:

OXY USA WTP LP
East Eumont Unit #67
API No. 30-025-05720

11" hole @ 1358'
8-5/8" csg @ 1358'
w/400sx-TOC-Surf-Circ

7/92-CIBP @ 3500'


7-7/8" hole @ 3600'
5-1/2" csg @ 3600'
w/100sx-TOC-2910'-TS

4-3/4" OH @ 3600-3810'

TD-3810'

OXY USA WTP LP
East Eumont Unit #67
API No. 30-025-05720


65sx @ 150'-Surface



Perf @ 150'


11" hole @ 1358'
8-5/8" csg @ 1358'
w/400sx-TOC-Surf-Circ

45sx @ 1408-1308' WOC-Tag



Perf @ 1408'

45sx @ 2760-2660' WOC-Tag



Perf @ 2760'

25sx @ 3500-3400'

7/92-CIBP @ 3500'

7-7/8" hole @ 3600'
5-1/2" csg @ 3600'
w/100sx-TOC-2910'-TS

4-3/4" OH @ 3600-3810'

TD-3810'