

Submit 3 Copies To Appropriate District Office  
District I  
1625 N. French Dr., Hobbs, NM 88240  
District II  
1301 W Grand Ave., Artesia, NM 88210  
District III  
1000 Rio Brazos Rd., Aztec, NM 87410  
District IV  
1220 S St Francis Dr., Santa Fe, NM 87505

State of New Mexico  
Energy, Minerals and Natural Resources

Form C-103  
May 27, 2004

OIL CONSERVATION DIVISION  
1220 South St. Francis Dr.  
Santa Fe, NM 87505

SUNDRY NOTICES AND REPORTS ON WELLS (DO NOT USE THIS FORM FOR PROPOSALS TO DRILL OR TO DEEPEN OR PLUG BACK TO A DIFFERENT RESERVOIR. USE "APPLICATION FOR PERMIT" (FORM C-101) FOR SUCH PROPOSALS.)		WELL API NO. 30-025-38663
1. Type of Well: Oil Well <input checked="" type="checkbox"/> Gas Well <input type="checkbox"/> Other <input type="checkbox"/>		5. Indicate Type of Lease STATE <input type="checkbox"/> FEE <input checked="" type="checkbox"/>
2. Name of Operator Apache Corporation		6. State Oil & Gas Lease No. N/A
3. Address of Operator 6120 S Yale Ave, Suite 1500 Tulsa, OK 74136-4224		7. Lease Name or Unit Agreement Name Hester 12
4. Well Location Unit Letter P : 330 feet from the South line and 990 feet from the East line Section 12 Township 20S Range 38E NMPM County Lea		8. Well Number 11
11. Elevation (Show whether DR, RKB, RT, GR, etc.) 3573' GR		9. OGRID Number 00873
Pit or Below-grade Tank Application <input type="checkbox"/> or Closure <input type="checkbox"/>		
Pit type _____ Depth to Groundwater _____ Distance from nearest fresh water well _____ Distance from nearest surface water _____		
Pit Liner Thickness: _____ mil Below-Grade Tank: Volume _____ bbls; Construction Material _____		

12. Check Appropriate Box to Indicate Nature of Notice, Report or Other Data

NOTICE OF INTENTION TO:

PERFORM REMEDIAL WORK ☐ PLUG AND ABANDON ☐  
TEMPORARILY ABANDON ☐ CHANGE PLANS ☐  
PULL OR ALTER CASING ☐ MULTIPLE COMPL ☐

OTHER: ☐

SUBSEQUENT REPORT OF:

REMEDIAL WORK ☐ ALTERING CASING ☐  
COMMENCE DRILLING OPNS. ☐ P AND A ☐  
CASING/CEMENT JOB ☐

OTHER: Completion Procedure ☒

13. Describe proposed or completed operations. (Clearly state all pertinent details, and give pertinent dates, including estimated date of starting any proposed work). SEE RULE 1103. For Multiple Completions: Attach wellbore diagram of proposed completion or recompletion.

5/14/08 PERF DRINKARD @ 6991-95, 7007-11, 7018-22, 7069-73' 2 JSPF  
5/15/08 ACID DRINKARD W/ 2000 GALS 15% HCL  
5/16/08 FRAC DRINKARD W/ 28K GALS SS-3500 AND 23K LBS 20/40 SAND  
5/18/08 PERF TUBB @ 6563-67, 6627-31, 6666-70, 6741-45, 6783-87, 6821-25' 2 JSPF  
5/18/08 SET RBP @ 6950'  
5/20/08 ACID TUBB W/ 2000 GALS 15% HCL  
5/22/08 FRAC TUBB W/ 39K GALS SS-2500 AND 82K LBS 20/40 SAND  
5/23/08 PERF BLINEBRY @ 6065-69, 6120-24, 6166-70, 6282-86, 6332-36, 6412-16' 2 JSPF  
5/23/08 SET RBP @ 6500'  
5/27/08 ACID BLINEBRY W/ 2000 GALS 15% HCL  
5/28/08 FRAC BLINEBRY W/ 36K GALS SS-2500 AND 82K LBS 20/40 SAND  
5/29/08 RIH W/ TUBING, PUMP AND RODS  
5/30/08 SET 640 PUMPING UNIT AND START PUMP TESTING BLINEBRY

RECEIVED

JUN 11 2008

HOBBS OCD

RECEIVED

JUN 11 2008

HOBBS OCD

I hereby certify that the information above is true and complete to the best of my knowledge and belief. I further certify that any pit or below-grade tank has been/will be constructed or closed according to NMOCD guidelines ☐, a general permit ☐ or an (attached) alternative OCD-approved plan ☐.

SIGNATURE Sophie Mackay TITLE Engineering Tech DATE 06/10/2008

Type or print name Sophie Mackay

E-mail address: sophie.mackay@apachecorp.com Telephone No. (918)491-4864

For State Use Only

APPROVED BY: Chris Williams TITLE DISTRICT SUPERVISOR/GENERAL MANAGER

DATE JUN 27 2008

Conditions of Approval (if any):


Apache Corporation  
6120 S. Yale Ste 1500  
Tulsa, OK 74136


30-025-38663

HESTER "12" #11  
Lea County, New Mexico


P-12-20s-38e  
330/S & 990/E

482	4.82	1/4	0.44	2.11	2.11
1005	5.23	1/2	0.88	4.58	6.69
1573	5.68	3/4	1.31	7.46	14.14
2033	4.60	1 1/4	2.19	10.06	24.20
2505	4.72	1 1/4	2.19	10.33	34.53
2756	2.51	1 1/4	2.19	5.49	40.02
3008	2.52	1 1/4	2.19	5.51	45.53
3292	2.84	1 1/4	2.19	6.21	51.74
3732	4.40	3/4	1.31	5.78	57.52
4268	5.36	1/2	0.88	4.69	62.21
4834	5.66	1/2	0.88	4.95	67.16
5334	5.00	3/4	1.31	6.56	73.72
5869	5.35	3/4	1.31	7.02	80.75
6342	4.73	1/2	0.88	4.14	84.88
6813	4.71	1 1/4	2.19	10.30	95.19
7253	4.40	1 1/4	2.19	9.63	104.81
7285	0.32	1 1/4	2.19	0.70	105.51



  
\_\_\_\_\_  
Archie Brown - General Manager

The attached instrument was acknowledged before me on the 9th day of May, 2008 by  
Archie Brown - General Manager, CapStar Drilling, L.P.

  
\_\_\_\_\_  
Notary Public