

District I
1625 N French Dr, Hobbs, NM 88240
District II
1301 W Grand Ave, Artesia, NM 88210
District III
1000 Rio Brazos Rd, Aztec, NM 87410
District IV
1220 S. St. Francis Dr, Santa Fe, NM 87505

OIL CONSERVATION DIVISION
1220 South St. Francis Dr.
Santa Fe, NM 87505

WELL API NO. 30 - 025 - 07204
5. Indicate Type of Lease STATE <input type="checkbox"/> FEE <input checked="" type="checkbox"/>
6. State Oil & Gas Lease No.
7. Lease Name or Unit Agreement Name J. W. Houston "B"
8. Well Number 1
9. OGRID Number 236378
10. Pool name or Wildcat Gladiola; Devonian

SUNDRY NOTICES AND REPORTS ON WELLS
(DO NOT USE THIS FORM FOR PROPOSALS TO DRILL OR TO DEEPEN OR PLUG BACK TO A DIFFERENT RESERVOIR USE "APPLICATION FOR PERMIT" (FORM C-101) FOR SUCH PROPOSALS)

1. Type of Well: Oil Well ☒ Gas Well ☐ Other ☐

2. Name of Operator
Saber Resources, LLC

3. Address of Operator
400 W. Illinois - Suite 950 - Midland, Texas 79701

4. Well Location
Unit Letter M: 990 feet from the South line and 330 feet from the West line
Section 19 Township 12S Range 38E NMPM Lea County

11. Elevation (Show whether DR, RKB, RT, GR, etc.)
3887' GR

12. Check Appropriate Box to Indicate Nature of Notice, Report or Other Data

NOTICE OF INTENTION TO:

PERFORM REMEDIAL WORK ☐ PLUG AND ABANDON ☒
TEMPORARILY ABANDON ☐ CHANGE PLANS ☐
PULL OR ALTER CASING ☐ MULTIPLE COMPL ☐

OTHER: ☐

SUBSEQUENT REPORT OF:

REMEDIAL WORK ☐ ALTERING CASING ☐
COMMENCE DRILLING OPNS. ☐ P AND A ☐
CASING/CEMENT JOB ☐

OTHER: ☐

13. Describe proposed or completed operations. (Clearly state all pertinent details, and give pertinent dates, including estimated date of starting any proposed work). SEE RULE 1103. For Multiple Completions: Attach wellbore diagram of proposed completion or recompletion.

The previous operator re-entered the subject well during the month of September, 2006. The re-entry attempt was aborted at 294' when junk was encountered. The subject well was never returned to production and has remained unplugged to date.

Saber Resources proposes to plug and abandon the subject well as follows:

- (1) Move in & RUPU. NU BOP & RIH with 2 3/8" workstring tubing. Tag up on junk left in the casing @ 294'.
- (2) Mix & pump 225 sxs of Class "C" cement from 294' to surface.
- (3) Cut off wellhead & deadmen anchors. Clean off location.
- (4) File all necessary NMOC paperwork.

THE OIL CONSERVATION DIVISION MUST
BE NOTIFIED 24 HOURS PRIOR TO THE
BEGINNING OF PLUGGING OPERATIONS

DENIED
RECEIVED 07/07/2008 MW
JUN 27 2008
HOBBS OCD

I hereby certify that the information above is true and complete to the best of my knowledge and belief.

SIGNATURE Nelson Patton TITLE Consultant DATE 6/18/08

Type or print name Nelson Patton E-mail address: PHONE: (432) 685 - 0169

For State Use Only

APPROVED BY: Mark White Dep. Insp.
Conditions of Approval (if any): 7/7/2008

JUN 27 2008

PRIOR TO RE-ENTRY

#101

J.W. Houston "B" #1

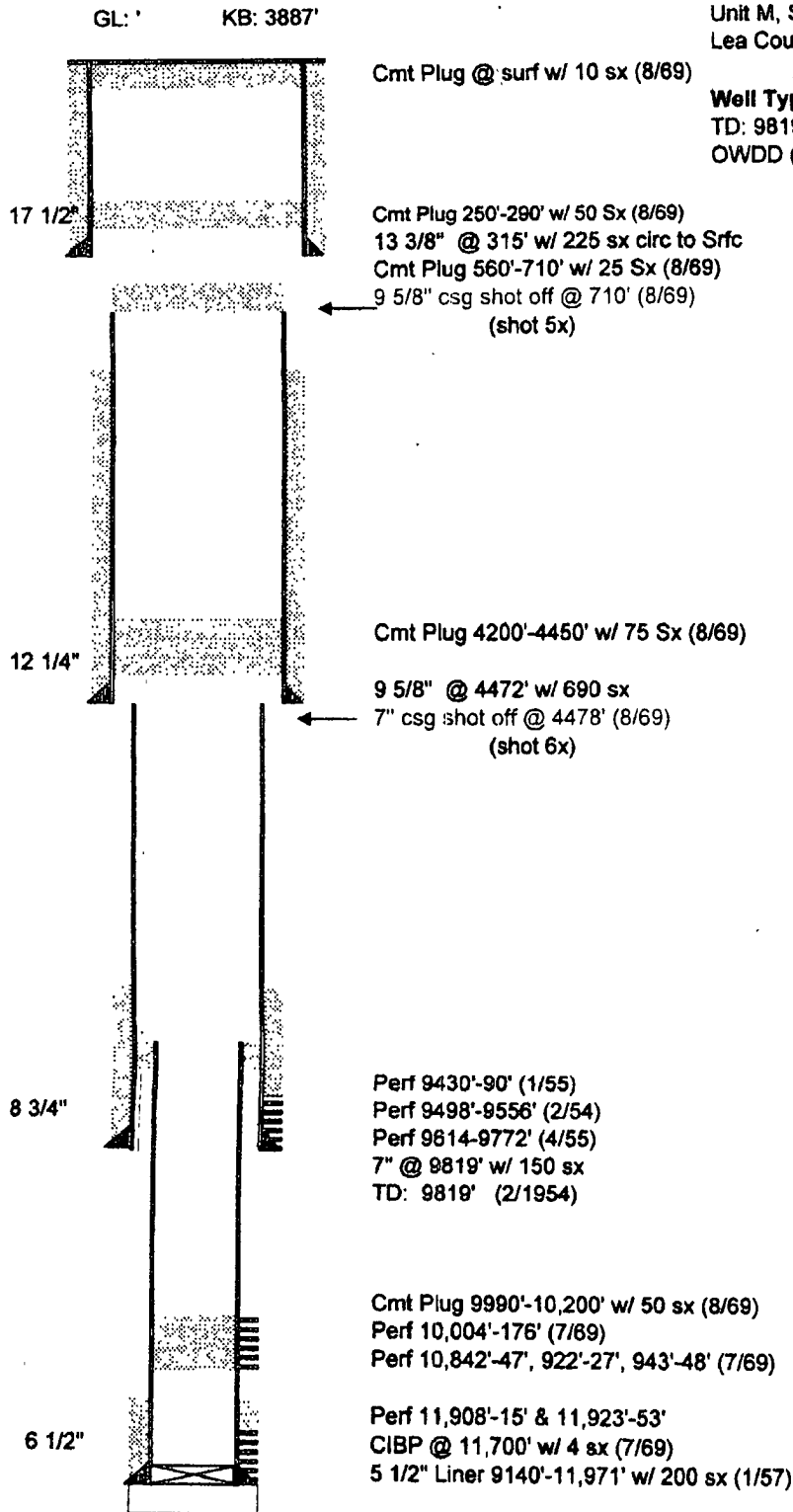
990' FSL & 330' FWL
Unit M, Sec 19, T-12S, R-38E
Lea County, NM

API: 30-025-07204

Well Type: Plugged Aug-69

TD: 9819' (2/54)

OWDD (1/57) NTD: 11,971'



NTD: 11,971' (1/1957)

8/31/2006

Current Condition

J.W. Houston "B" #1

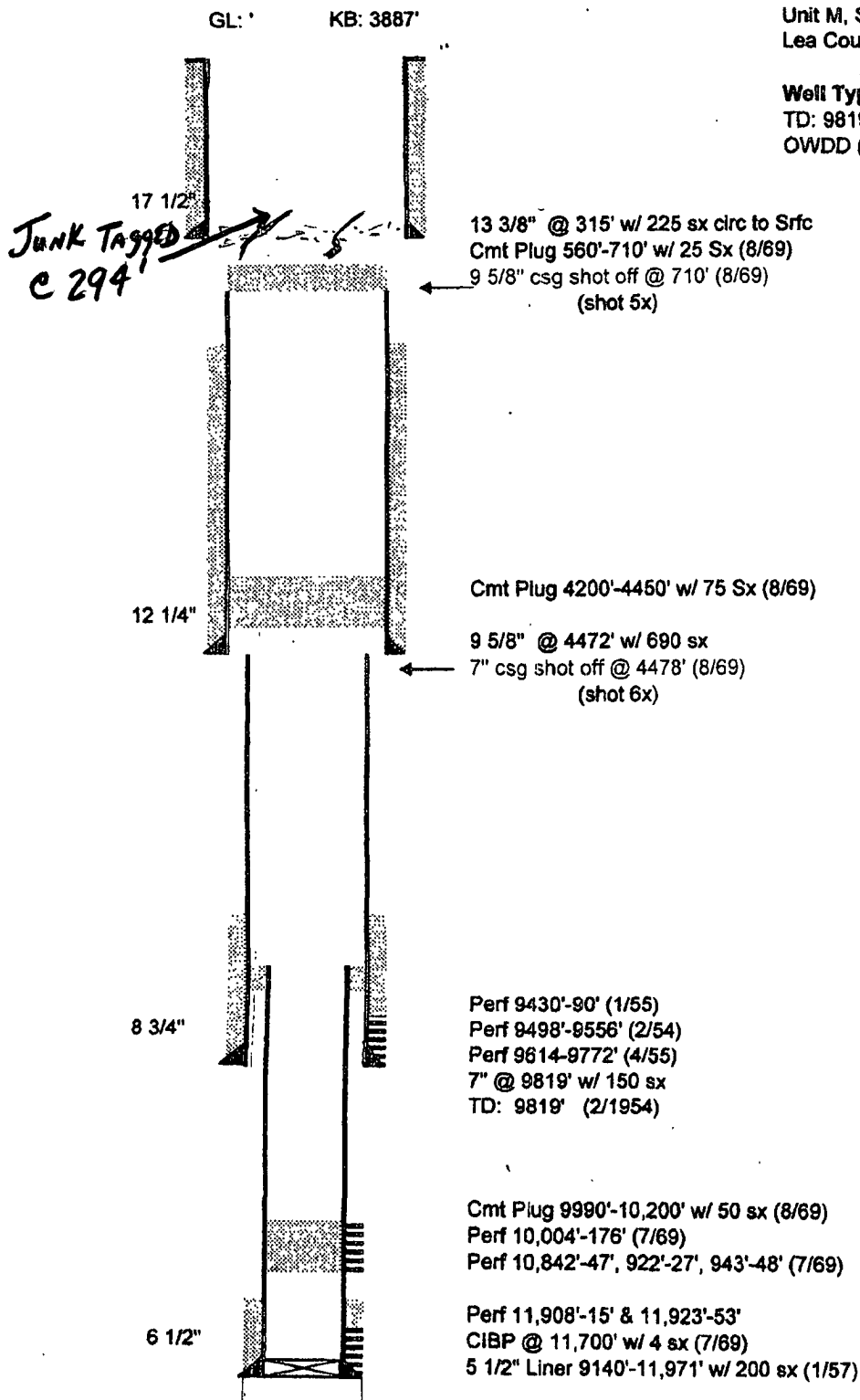
990' FSL & 330' FWL
Unit M, Sec 19, T-12S, R-38E
Lea County, NM

API: 30-025-07204

Well Type: Plugged Aug-69

TD: 9819' (2/54)

OWDD (1/57) NTD: 11,971'



8/31/2006

Proposed P/A

#101

J.W. Houston "B" #1

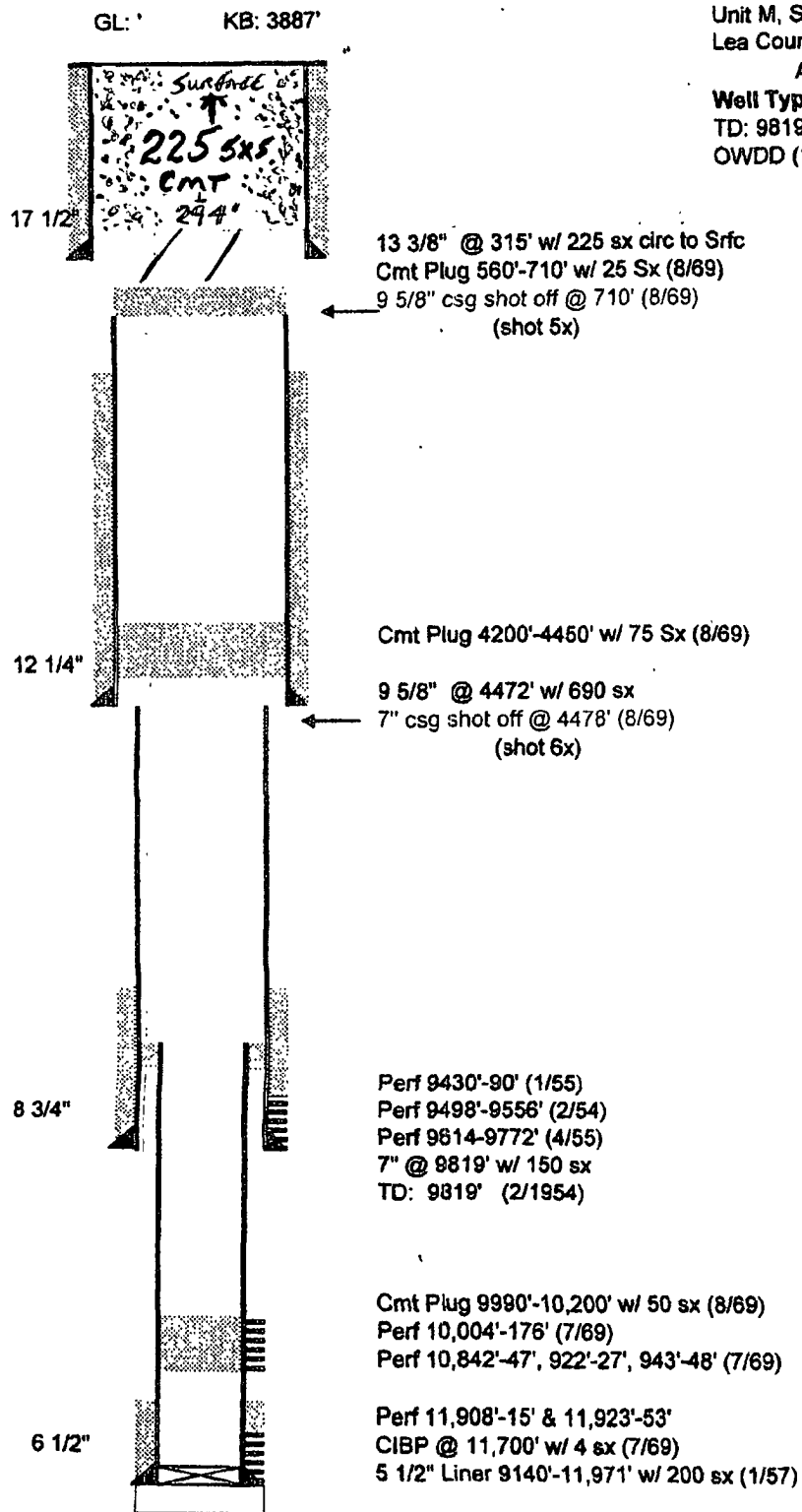
990' FSL & 330' FWL
Unit M, Sec 19, T-12S, R-38E
Lea County, NM

API: 30-025-07204

Well Type: Plugged Aug-69

TD: 9819' (2/54)

OWDD (1/57) NTD: 11,971'



NTD: 11,971' (1/1957)

8/31/2006