

DISTRICT I  
1625 N. French Dr., Hobbs, NM 88240

DISTRICT II  
1301 W. Grand Avenue, Artesia, NM 88210

DISTRICT III  
1000 Rio Brazos Rd., Aztec, NM 87410

DISTRICT IV  
1220 S. St. Francis Dr., Santa Fe, NM 87505

State of New Mexico  
Energy, Minerals and Natural Resources Department

Form C-102  
Revised October 12, 2005

Submit to Appropriate District Office  
State Lease - 4 Copies  
Fee Lease - 3 Copies

OIL CONSERVATION DIVISION

1220 South St. Francis Dr.  
Santa Fe, New Mexico 87505

RECEIVED  
JUL 18 2008

☐ AMENDED REPORT

WELL LOCATION AND ACREAGE DEDICATION PLAT

API Number 30-025-38603	Pool Code 17290	Pool Name Benton, Wolfcamp
Property Code 36828	Property Name HUMBOLDT "6" STATE COM	Well Number 1
OGRID No. 215099	Operator Name CIMAREX ENERGY CO.	Elevation 3782'

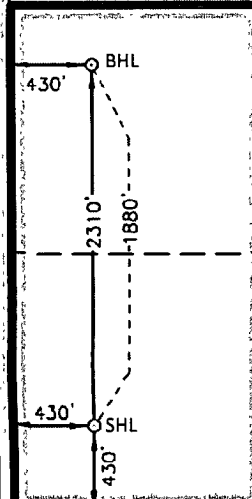


Surface Location

UL or lot No.	Section	Township	Range	Lot Idn	Feet from the	North/South line	Feet from the	East/West line	County
M	6	15 S	38 E		430	SOUTH	430	WEST	LEA

Bottom Hole Location If Different From Surface

UL or lot No.	Section	Township	Range	Lot Idn	Feet from the	North/South line	Feet from the	East/West line	County
L	6	15 S	38 E		2310	SOUTH	430	WEST	LEA
Dedicated Acres 80	Joint or Infill	Consolidation Code P	Order No.						

NO ALLOWABLE WILL BE ASSIGNED TO THIS COMPLETION UNTIL ALL INTERESTS HAVE BEEN CONSOLIDATED  
OR A NON-STANDARD UNIT HAS BEEN APPROVED BY THE DIVISION

	<p><b>BOTTOM HOLE LOCATION</b> Lat - N33°02'43.6" Long - W103°08'37.1" NMSPC - N 746129.576 E 905897.817 (NAD-83)</p> <p><b>SURFACE LOCATION</b> Lat - N33°02'24.95" Long - W103°08'37.05" NMSPC - N 744249.7 E 905919.4 (NAD-83)</p>	<p><b>OPERATOR CERTIFICATION</b></p> <p>I hereby certify that the information contained herein is true and complete to the best of my knowledge and belief, and that this organization either owns a working interest or unleased mineral interest in the land including the proposed bottom hole location pursuant to a contract with an owner of such a mineral or working interest, or to a voluntary pooling agreement or a compulsory pooling order heretofore entered by the division.</p> <p> 07-17-08 Signature Date</p> <p>Scott Haynes Printed Name</p> <p><b>SURVEYOR CERTIFICATION</b></p> <p>I hereby certify that the well location shown on this plat was plotted from field notes of actual surveys made by me or under my supervision and that the same is true and correct to the best of my belief.</p> <p>OCTOBER 27 2007 Date Surveyed</p> <p> Signature of Surveyor</p> <p>W.C. Thomas, Jr. Printed Name</p> <p>Certificate No. Gary L. Jones 7977</p> <p>BASIN SURVEYS</p>
--	---	---