

Submit 3 Copies To Appropriate District
Office
District I
1625 N French Dr., Hobbs, NM 88240
District II
1301 W Grand Ave., Artesia, NM 88210
District III
1000 Rio Brazos Rd., Aztec, NM 87410
District IV
1220 S. St Francis Dr., Santa Fe, NM
87505

State of New Mexico
Energy, Minerals and Natural Resources

Form C-103
June 16, 2008

OIL CONSERVATION DIVISION
1220 South St. Francis Dr.
Santa Fe, NM 87505

SUNDRY NOTICES AND REPORTS ON WELLS (DO NOT USE THIS FORM FOR PROPOSALS TO DRILL OR TO DEEPEN OR PLUG BACK TO A DIFFERENT RESERVOIR USE "APPLICATION FOR PERMIT" (FORM C-101) FOR SUCH PROPOSALS.)		WELL API NO. 30-025-38538
1. Type of Well: Oil Well <input type="checkbox"/> Gas Well <input checked="" type="checkbox"/> Other		5. Indicate Type of Lease STATE <input type="checkbox"/> FEE <input checked="" type="checkbox"/>
2. Name of Operator Yates Petroleum Corporation		6. State Oil & Gas Lease No.
3. Address of Operator 105 S. 4 th Street, Artesia, New Mexico 88210		7. Lease Name or Unit Agreement Name Vaughn BGZ
4. Well Location Unit Letter J: 1980 feet from the South line and 1980 feet from the East line Section 19 Township 9S Range 34E County Lea		8. Well Number 1
11. Elevation (Show whether DR, RKB, RT, GR, etc.) 4309'		9. OGRID Number 25575
		10. Pool name or Wildcat Wildcat Mississippian

12. Check Appropriate Box to Indicate Nature of Notice, Report or Other Data

NOTICE OF INTENTION TO:

PERFORM REMEDIAL WORK ☐ PLUG AND ABANDON ☐
TEMPORARILY ABANDON ☐ CHANGE PLANS ☐
PULL OR ALTER CASING ☐ MULTIPLE COMPL ☐

SUBSEQUENT REPORT OF:

REMEDIAL WORK ☐ ALTERING CASING ☐
COMMENCE DRILLING OPNS. ☐ P AND A ☐
CASING/CEMENT JOB ☐

OTHER: ☐

OTHER: ☒

13. Describe proposed or completed operations. (Clearly state all pertinent details, and give pertinent dates, including estimated date of starting any proposed work). SEE RULE 1103. For Multiple Completions: Attach wellbore diagram of proposed completion or recompletion.

Yates Petroleum Corporation wishes to extend the captioned well's APD expiration date for ^{one} ~~two~~ years to September 7, 2010.

Sources at Yates Petroleum Corporation have relayed information to me that they believe there will not be enough H2S found from the surface to the Mississippian formation to meet the OCD's minimum requirements for the submission of a contingency plan per Rule 118.

Thank you.

Expires Sept. 7, 2009

I hereby certify that the information above is true and complete to the best of my knowledge and belief.

SIGNATURE Clifton R. May TITLE Regulatory Agent/Land Department DATE August 26, 2008

Type or print name Clifton R. May E-mail address cliff @ypcnm.com PHONE: (575) 748-4347

For State Use Only

APPROVED BY: [Signature] TITLE PETROLEUM ENGINEER DATE SEP 02 2008
Conditions of Approval (if any):

RECEIVED

AUG 27 2008

HOBBS OIL

District I

1625 N. French Dr., Hobbs, NM 88240

District II

1301 W. Grand Avenue, Artesia, NM 88210

District III

1000 Rio Brazos Rd., Aztec, NM 87410

District IV

1220 S. St. Francis Dr., Santa Fe, NM 87505

State of New Mexico
Energy, Minerals & Natural Resources Department

OIL CONSERVATION DIVISION

1220 South St. Francis Dr.

Santa Fe, NM 87505

Form C-102

Revised October 12, 2005

Submit to Appropriate District Office

State Lease - 4 Copies

Fee Lease - 3 Copies

☐ AMENDED REPORT

WELL LOCATION AND ACREAGE DEDICATION PLAT

¹ API Number 30-025-38538	² Pool Code ✓	³ Well Name Wildcat Mississippi
⁴ Property Code 34987	⁵ Property Name Vaughn "BGZ"	⁶ Well Number 1
⁷ OGRID No. 025575	⁸ Operator Name YATES PETROLEUM CORPORATION	⁹ Elevation 4309

¹⁰ Surface Location

UL or lot no.	Section	Township	Range	Lot Idn	Feet from the	North/South line	Feet from the	East/West line	County
J	19	9S	34E		1980	South	1980	East	Lea

¹¹ Bottom Hole Location If Different From Surface

UL or lot no.	Section	Township	Range	Lot Idn	Feet from the	North/South line	Feet from the	East/West line	County

¹² Dedicated Acres 320 E/2	¹³ Joint or Infill	¹⁴ Consolidation Code	¹⁵ Order No.
--	-------------------------------	----------------------------------	-------------------------

No allowable will be assigned to this completion until all interests have been consolidated or a non-standard unit has been approved by the division.

¹⁶ 	¹⁷ OPERATOR CERTIFICATION I hereby certify that the information contained herein is true and complete to the best of my knowledge and belief, and that this organization either owns a working interest or unleased mineral interest in the land including the proposed bottom hole location or has a right to drill this well at this location pursuant to a contract with an owner of such a mineral or working interest, or to a voluntary pooling agreement or a compulsory pooling order heretofore entered by the division. Signature: <u>Clifton R. May</u> Date: <u>7/30/2007</u> Printed Name: <u>Clifton R. May</u> Regulatory Agent	
	¹⁸ SURVEYOR CERTIFICATION I hereby certify that the well location shown on this plat was plotted from field notes of actual surveys made by me or under my supervision, and that the same is true and correct to the best of my belief. Date of Survey: _____ Signature and Seal of Professional Surveyor: _____ REFER TO ORIGINAL PLAT Certificate Number: _____	

Hobbs, NM 88000


1000 First, Artesia, NM 88210

DISTRICT III
1000 Rio Brazos Rd., Artesia, NM 87410

DISTRICT IV
2040 South Pacheco, Santa Fe, NM 87500

OIL CONSERVATION DIVISION

P.O. Box 20853
Santa Fe, New Mexico 87504-2088



☐ AMENDED REPORT

WELL LOCATION AND ACREAGE DEDICATION PLAT

API Number	Pool Code	Footage
Property Code	Property Name VAUGHN "BG2"	Well Number 1
OWNER No. 025575	Operator Name YATES PETROLEUM CORPORATION	Elevation 4309

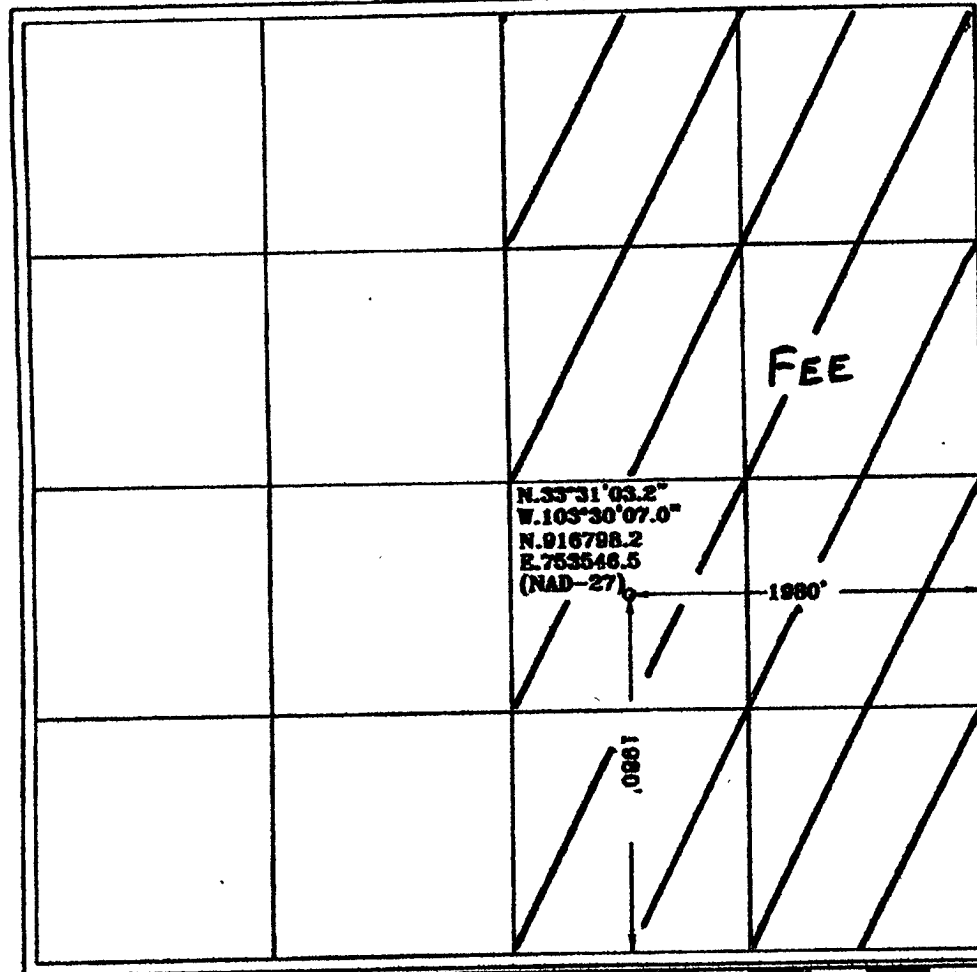
Surface Location

UL or lot No.	Section	Township	Range	Lot 1/4	Feet from the	North/South line	Feet from the	East/West line	County
J	19	9S	34E		1980	SOUTH	1980	EAST	LEA

Bottom Hole Location if Different From Surface

UL or lot No.	Section	Township	Range	Lot 1/4	Feet from the	North/South line	Feet from the	East/West line	County
Dedicated Acres 320	Joint or Infill	Consolidation Code	Order No.						

NO ALLOWABLE WILL BE ASSIGNED TO THIS COMPLETION UNTIL ALL INTERESTS HAVE BEEN CONSOLIDATED
OR A NON-STANDARD UNIT HAS BEEN APPROVED BY THE DIVISION



OPERATOR CERTIFICATION

I hereby certify the the information contained herein is true and complete to the best of my knowledge and belief.

Clifton R. May
Signature

Clifton R. May
Printed Name
Regulatory Agent

Title
8/6/05
Date


SURVEYOR CERTIFICATION

I hereby certify that the well location shown on this plat was plotted from field notes of actual surveys made by me or under my supervision, and that the same is true and correct to the best of my belief.

7/29/2005

Date Surveyed

Signature & Seal of
Professional Surveyor



Certificate for Herschel E. Jones RLS 3640
VAUGHN "BG2"
YATES PETROLEUM CORPORATION

0 330' 660' 990' 1320' 1650' 1980' 2310' 2640' 2970' 3300' 3630' 3960' 4290' 4620' 4950' 5280' 5610' 5940' 6270' 6600'