

District I
1625 N. French Dr., Hobbs, NM 88240

District II
1301 W. Grand Avenue, Artesia, NM 88210

District III
1000 Rio Brazos Rd., Aztec, NM 87410

District IV
1220 S. St. Francis Dr., Santa Fe, NM 87505

State of New Mexico
Energy, Minerals & Natural Resources Department
OIL CONSERVATION DIVISION
1220 South St. Francis Dr.
Santa Fe, NM 87505

Form C-102
Revised October 12, 2005
Submit to Appropriate District Office
State Lease - 4 Copies
Fee Lease - 3 Copies
☐ AMENDED REPORT

WELL LOCATION AND ACREAGE DEDICATION PLAT

¹ API Number 30-025-06605		¹ Pool Code 22900		¹ Pool Name Eunice; Blinebry-Tubb-Drinkard, North	
¹ Property Code 23103		¹ Property Name Argo			¹ Well Number 009
¹ OGRID No. 00873		¹ Operator Name Apache Corporation			¹ Elevation 3445' DF


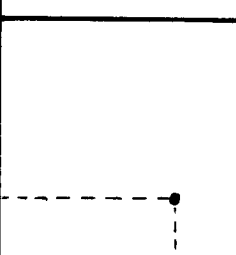
¹⁰ Surface Location

UL or lot no.	Section	Township	Range	Lot Idn	Feet from the	North/South line	Feet from the	East/West line	County
M	15	21S	37E	M	330	South	990	West	Lea

¹¹ Bottom Hole Location If Different From Surface


UL or lot no.	Section	Township	Range	Lot Idn	Feet from the	North/South line	Feet from the	East/West line	County				
<table border="1"> <tr> <td>¹² Dedicated Acres 40</td> <td>¹³ Joint or Infill</td> <td>¹⁴ Consolidation Code</td> <td>¹⁵ Order No.</td> </tr> </table>										¹² Dedicated Acres 40	¹³ Joint or Infill	¹⁴ Consolidation Code	¹⁵ Order No.
¹² Dedicated Acres 40	¹³ Joint or Infill	¹⁴ Consolidation Code	¹⁵ Order No.										

No allowable will be assigned to this completion until all interests have been consolidated or a non-standard unit has been approved by the division.

16					¹⁷ OPERATOR CERTIFICATION I hereby certify that the information contained herein is true and complete to the best of my knowledge and belief, and that this organization either owns a working interest or unleased mineral interest in the land including the proposed bottom hole location or has a right to drill this well at this location pursuant to a contract with an owner of such a mineral or working interest, or to a voluntary pooling agreement or a compulsory pooling order heretofore entered by the division  Signature 08/05/2008 Date
					¹⁸ SURVEYOR CERTIFICATION I hereby certify that the well location shown on this plat was plotted from field notes of actual surveys made by me or under my supervision, and that the same is true and correct to the best of my belief. Date of Survey Signature and Seal of Professional Surveyor: Certificate Number
					

Current

NEDU #723, Formerly Argo#9
API - 30-025-06605
330' FSL & 990' FWL
Sec 15 T-21S R-37E
Lea County, New Mexico
Spud Date - May 1951



Surface Casing (17-1/4" Hole)
13 3/5" 0'-225' 250 sxs cmt TOC-0' Circ

TOL @ 2717'

Intermediate Casing (11" Hole)
8 6/25" 32# 0'-2917' 1700 sxs cmt.

CIBP @ 7500' Set 2002 PBD: 7465'

Perfs @ 7858 - 7925

CIBP @ 7990' Set 1982 PBD: 7955'


Production Liner (7-7/8" Hole)
5 5" 15.5&17# 2917'-8000' 850 sxs cmt

Completions

Date	Zone	Perfs
1951	Ellenburger	8000 - 8179 (OH)
1982	Hare-Simpson	7558 - 7925

Proposed

NEDU #723, Formerly Argo#9
 API - 30-025-06605
 330' FSL & 990' FWL
 Sec 15 T-21S R-37E
 Lea County, New Mexico
 Spud Date - May 1951



Completions

Date	Zone	Perfs
1951	Ellenburger	8000 - 8179 (OH)
1982	Hare-Simpson	7558 - 7925
2008	Blinbry	TBD
2008	Tubb	TBD
2008	Drinkard	TBD

Surface Casing (17-1/4" Hole)
 13.375" 0'-225' 250 sxs cmt. TOC-0' Circ.

TOL @ 2717'

Intermediate Casing (11" Hole)
 8 625" 32# 0'-2917' 1700 sxs cmt.

Blinbry Perfs

Tubb Perfs

Drinkard Perfs

CIBP @ 7500' Set 2002 PBD: 7465'

Perfs @ 7858 - 7925

CIBP @ 7990' Set 1982 PBD: 7955'

Production Liner (7-7/8" Hole)
 5 5" 15.5&17# 2917'-8000' 850 sxs cmt.