



23 I hereby certify that the information given above is true and complete to the best of my knowledge and belief.		OIL CONSERVATION DIVISION	
Signature: 		Approved by: 	
Printed name: Alan D. Means		Title: PETROLEUM ENGINEER	
Title: Owner/Engineer		Approval Date: NOV 17 2003	
Date: 11/10/03	Phone: (432) 620-9181	Expiration Date:	
Conditions of Approval:		Attached <input type="checkbox"/>	

District I  
1625 N. French Dr., Hobbs, NM 88240  
District II  
1301 W. Grand Avenue, Artesia, NM 88210  
District III  
1000 Rio Brazos Rd., Aztec, NM 87410  
District IV  
1220 S. St. Francis Dr., Santa Fe, NM 87505

State of New Mexico  
Energy, Minerals & Natural Resources Department  
**OIL CONSERVATION DIVISION**  
1220 South St. Francis Dr.  
Santa Fe, NM 87505

Form C-102  
Revised June 10, 2003  
Submit to Appropriate District Office  
State Lease - 4 Copies  
Fee Lease - 3 Copies  
☐ AMENDED REPORT

**WELL LOCATION AND ACREAGE DEDICATION PLAT**

<sup>1</sup> APT Number 30-025-26475	<sup>2</sup> Pool Code 3600	<sup>3</sup> Pool Name Upper Wolfcamp
<sup>4</sup> Property Code 33111	<sup>5</sup> Property Name Lowe Land Company	<sup>6</sup> Well Number 1
<sup>7</sup> OGRID No. 198688	<sup>8</sup> Operator Name Cambrian Management, Ltd.	<sup>9</sup> Elevation 3448.8

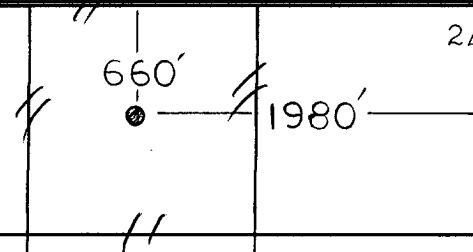

**<sup>10</sup> Surface Location**


UL or lot no.	Section	Township	Range	Lot Idn	Feet from the	North/South line	Feet from the	East/West line	County
B	24	13-S	37E		660'	North	1980	East	Lea

**<sup>11</sup> Bottom Hole Location If Different From Surface**

UL or lot no.	Section	Township	Range	Lot Idn	Feet from the	North/South line	Feet from the	East/West line	County
<sup>12</sup> Dedicated Acres 4.0	<sup>13</sup> Joint or Infill	<sup>14</sup> Consolidation Code	<sup>15</sup> Order No.						

NO ALLOWABLE WILL BE ASSIGNED TO THIS COMPLETION UNTIL ALL INTERESTS HAVE BEEN CONSOLIDATED OR A NON-STANDARD UNIT HAS BEEN APPROVED BY THE DIVISION

<sup>16</sup>		<b><sup>17</sup> OPERATOR CERTIFICATION</b> I hereby certify that the information contained herein is true and complete to the best of my knowledge and belief.  Signature Alan D. Means Printed Name Owner/Engineer Title and E-mail Address ameans@cambrianmgmt.com 11/10/03 Date
		<b><sup>18</sup> SURVEYOR CERTIFICATION</b> I hereby certify that the well location shown on this plat was plotted from field notes of actual surveys made by me or under my supervision, and that the same is true and correct to the best of my belief.  Date of Survey Signature and Seal of Professional Surveyor:  Certificate Number



**Attachment to Form C-101**  
**November 10, 2003**

**Lowe Land Company #1**  
**Plan of Operation**

- Rig-up Completion rig with rotary and mud pumps
- Drill out cement plugs:
  - Surface
  - 2100'-2200'
  - 4650'-4750'
  - 6008'-6108'
  - 8788'-8888'
  - 9612'-9700' Partial plug
- Run and cement 4 ½" casing from 9700' to surface.
- Complete in the Upper Wolfcamp.

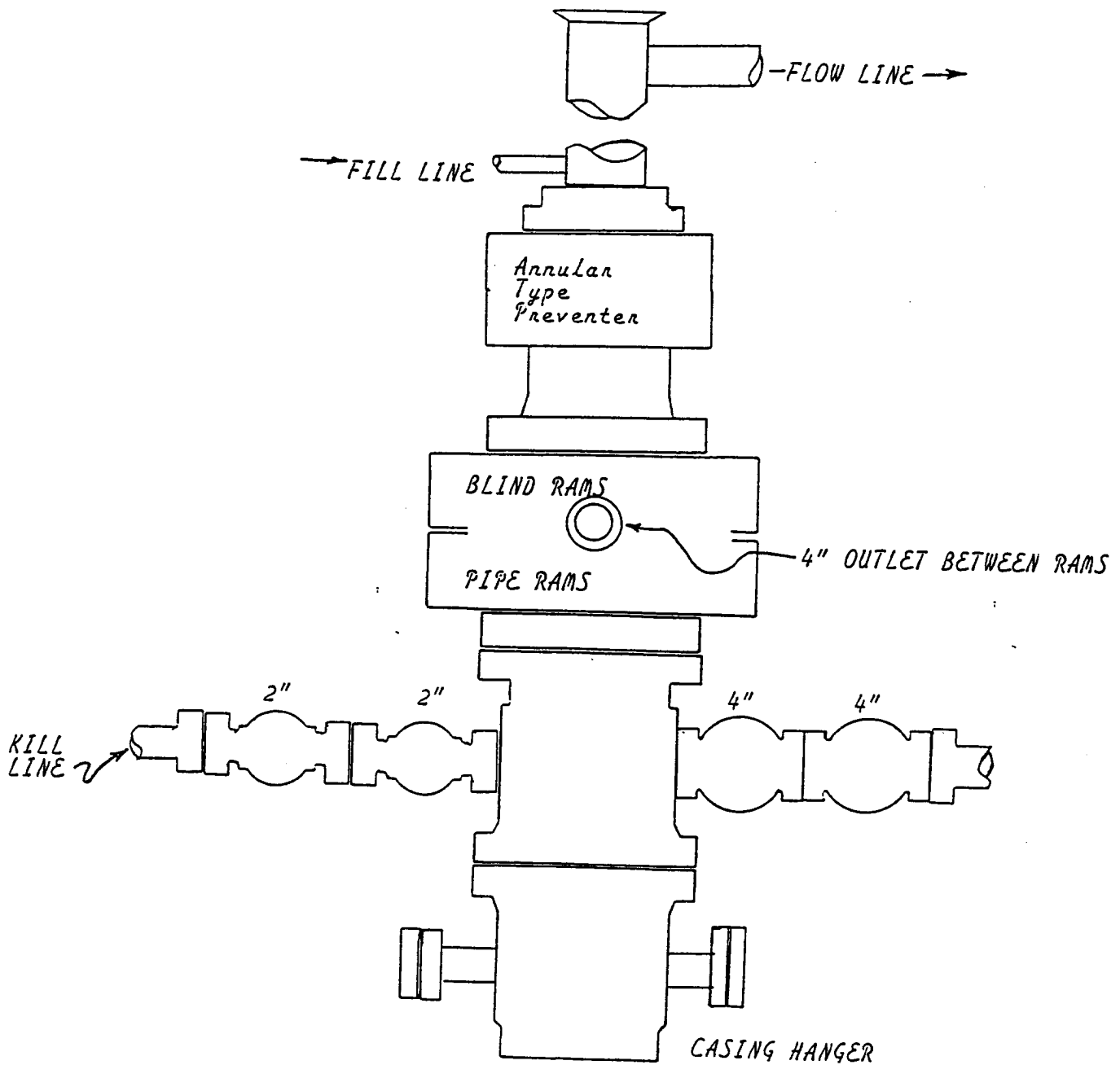


**Cambrian**  
MANAGEMENT, LTD.

P.O.Box 272  
Midland, Texas 79702  
Ofc: 915-620-9181  
Fax: 915-570-0102

## BOP CONFIGURATION

Minimum Standard





**Cambrian**  
MANAGEMENT, LTD.

P.O. Box 272  
Midland, Texas 79702  
Ofc: 915-620-9181  
Fax: 915-570-0102

## CHOKE MANIFOLD

Minimum Standard

