

Submit 3 Copies To Appropriate District
Office
District I
1625 N. French Dr., Hobbs, NM 87410
District II
1301 W. Grand Ave., Artesia, NM 88210
District III
1000 Rio Brazos Rd., Aztec, NM 87410
District IV
1220 S. St. Francis Dr., Santa Fe, NM 87505

State of New Mexico
Energy, Minerals and Natural Resources

Form C-103

June 19, 2008

OIL CONSERVATION DIVISION

1220 South St. Francis Dr.
Santa Fe, NM 87505

WELL API NO.

30-025-38826

5. Indicate Type of Lease

STATE ☐

FEE ☒

6. State Oil & Gas Lease No.

7. Lease Name or Unit Agreement Name

Christmas 28

8. Well Number 3

9. OGRID Number

227588

10. Pool name or Wildcat

Tubb O&G/Drinkard/Wantz; Abo

SUNDRY NOTICES AND REPORTS ON WELLS

(DO NOT USE THIS FORM FOR PROPOSALS TO DRILL OR TO DEEPEN OR PLUG BACK TO A DIFFERENT RESERVOIR. USE "APPLICATION FOR PERMIT" (FORM C-101) FOR SUCH PROPOSALS)

1. Type of Well: Oil Well ☒ Gas Well ☐ Other

2. Name of Operator

Range Operating New Mexico, Inc.

3. Address of Operator

100 Throckmorton St., Ste. 1200, Fort Worth, TX 76102

4. Well Location

Unit Letter M : 990 feet from the South line and 330 feet from the West line
Section 28 Township 22S Range 37E NMPM Lea County

11. Elevation (Show whether DR, RKB, RT, GR, etc.)

3352

12. Check Appropriate Box to Indicate Nature of Notice, Report or Other Data

NOTICE OF INTENTION TO:

PERFORM REMEDIAL WORK ☐ PLUG AND ABANDON ☐
TEMPORARILY ABANDON ☐ CHANGE PLANS ☐
PULL OR ALTER CASING ☐ MULTIPLE COMPL ☐
DOWNHOLE COMMINGLE ☐

OTHER: Downhole Commingling

☒

SUBSEQUENT REPORT OF:

REMEDIAL WORK ☐ ALTERING CASING ☐
COMMENCE DRILLING OPNS. ☐ P AND A ☐
CASING/CEMENT JOB ☐

OTHER:

☐

13. Describe proposed or completed operations. (Clearly state all pertinent details, and give pertinent dates, including estimated date of starting any proposed work). SEE RULE 1103. For Multiple Completions: Attach wellbore diagram of proposed completion or recompletion.

Application for Downhole Commingle:

- (i) According to R-11363 established pre-approved pool & area
(ii) Pool Names: Tubb Oil & Gas (60240) Drinkard (19190) Wantz; Abo (62700)
(iii) Perfs: 6210 - 6216 6495 - 6609 6754 - 6782
(iv) Prod% Oil, Gas, Wtr 10/10/10 40/60/40 50/30/50
(v) The downhole commingling of oil & gas from the Tubb Oil & Gas, the Drinkard and the Wantz; Abo will not reduce the value of the total remaining production.
(vi) Ownership between all pools is identical.
(vii) This is a Fee property.

DHC Order No. HOB-0271

Spud Date:

7-06-2008

Rig Release Date:

7-23-2008

I hereby certify that the information above is true and complete to the best of my knowledge and belief.

SIGNATURE

TITLE Sr. Reg. Sp.

DATE 9-19-2008

Type or print name Paula Hale

E-mail address: phale@rangeresources.com

PHONE: 817-869-4216

For State Use Only

APPROVED BY:

TITLE

DA

OCT 16 2008

Conditions of Approval (if any):

PETROLEUM ENGINEER

ZA - Blinberry Oil And Gas

DISTRICT I
1625 N. French Dr., Hobbs, NM 88240

DISTRICT II
1501 W. Grand Avenue, Artesia, NM 88210

DISTRICT III
1000 Rio Brazos Rd., Aztec, NM 87410

DISTRICT IV
1220 S. St. Francis Dr., Santa Fe, NM 87505

State of New Mexico
Energy, Minerals and Natural Resources Department

Form C-102
Revised October 12, 2005

Submit to Appropriate District Office
State Lease - 4 Copies
Fee Lease - 3 Copies

OIL CONSERVATION DIVISION
1220 South St. Francis Dr.
Santa Fe, New Mexico 87505

COPY

☐ AMENDED REPORT

WELL LOCATION AND ACREAGE DEDICATION PLAT

| | | |
|----------------------------|----------------------------------|-------------------------|
| API Number 30-025-38826 | Pool Code 62700 | Pool Name Wantz; Abo |
| Property Code 35947 | Property Name CHRISTMAS "28" | Well Number 3 |
| OGRID No. 227588 | Operator Name RANGE OPERATING | Elevation 3352' |

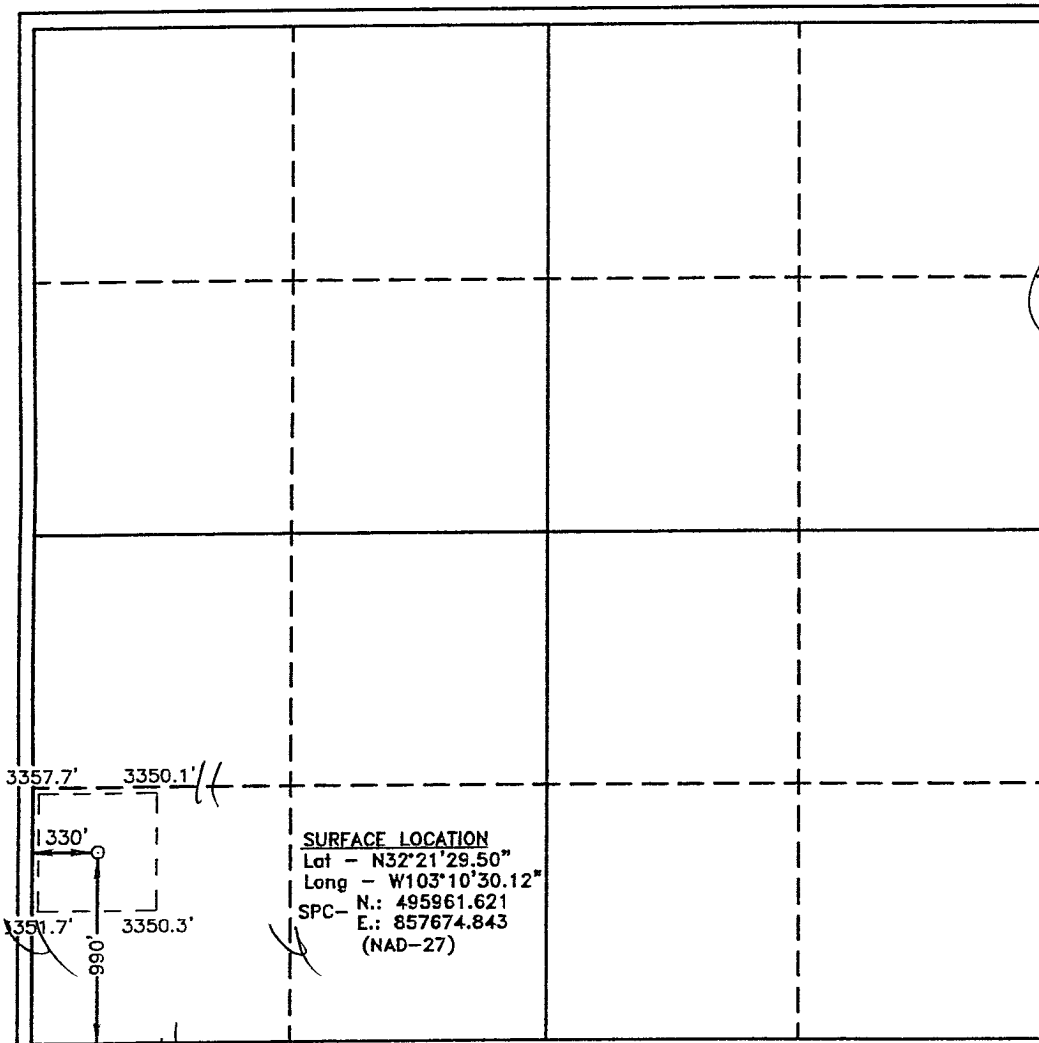


Surface Location

| | | | | | | | | | |
|--------------------|---------------|------------------|---------------|---------|----------------------|---------------------------|----------------------|------------------------|---------------|
| UL or lot No. M | Section 28 | Township 22 S | Range 37 E | Lot Idn | Feet from the 990 | North/South line SOUTH | Feet from the 330 | East/West line WEST | County LEA |
|--------------------|---------------|------------------|---------------|---------|----------------------|---------------------------|----------------------|------------------------|---------------|

Bottom Hole Location If Different From Surface

| | | | | | | | | | |
|-----------------------|-----------------|--------------------|-----------|---------|---------------|------------------|---------------|----------------|--------|
| UL or lot No. | Section | Township | Range | Lot Idn | Feet from the | North/South line | Feet from the | East/West line | County |
| Dedicated Acres 40 | Joint or Infill | Consolidation Code | Order No. | | | | | | |

NO ALLOWABLE WILL BE ASSIGNED TO THIS COMPLETION UNTIL ALL INTERESTS HAVE BEEN CONSOLIDATED
OR A NON-STANDARD UNIT HAS BEEN APPROVED BY THE DIVISION

| | |
|--|---|
|  | <p>OPERATOR CERTIFICATION</p> <p>I hereby certify that the information contained herein is true and complete to the best of my knowledge and belief, and that this organization either owns a working interest or released mineral interest in the land including the proposed bottom hole location pursuant to a contract with an owner of such a mineral or working interest, or to a voluntary pooling agreement or a compulsory pooling order heretofore entered by the division.</p> <p> 8-26-08 Signature Date</p> <p>Paula Hale Printed Name</p> |
| | <p>SURVEYOR CERTIFICATION</p> <p>I hereby certify that the well location shown on this plat was plotted from field notes of actual surveys made by me or under my supervision, and that the same is true and correct to the best of my belief.</p> <p>MARCH 17, 2008 Date Surveyed</p> <p> 7977 Signature of State Professional Surveyor</p> <p>W.G. Jones Certificate No. Gary L. Jones 7977</p> <p>BASIN SURVEYS</p> |

DISTRICT I
1626 N. French Dr., Hobbs, NM 88240

DISTRICT II
1301 W. Grand Avenue, Artesia, NM 88210

DISTRICT III
1000 Rio Brazos Rd., Aztec, NM 87410

DISTRICT IV
1220 S. St. Francis Dr., Santa Fe, NM 87505

State of New Mexico
Energy, Minerals and Natural Resources Department

Form C-102
Revised October 12, 2005

Submit to Appropriate District Office
State Lease - 4 Copies
Fee Lease - 3 Copies

OIL CONSERVATION DIVISION
1220 South St. Francis Dr.
Santa Fe, New Mexico 87505

COPY

☐ AMENDED REPORT

WELL LOCATION AND ACREAGE DEDICATION PLAT

| | | |
|----------------------------|----------------------------------|-------------------------------------|
| API Number 30-025-38826 | Pool Code 60240 | Pool Name Tubb Oil and Gas (Oil) |
| Property Code 35947 | Property Name CHRISTMAS "28" | Well Number 3 |
| OGRID No. 227588 | Operator Name RANGE OPERATING | Elevation 3352' |

Surface Location

| | | | | | | | | | |
|--------------------|---------------|------------------|---------------|---------|----------------------|---------------------------|----------------------|------------------------|---------------|
| UL or lot No. M | Section 28 | Township 22 S | Range 37 E | Lot Idn | Feet from the 990 | North/South line SOUTH | Feet from the 330 | East/West line WEST | County LEA |
|--------------------|---------------|------------------|---------------|---------|----------------------|---------------------------|----------------------|------------------------|---------------|

Bottom Hole Location If Different From Surface

| | | | | | | | | | |
|-----------------------|-----------------|--------------------|-----------|---------|---------------|------------------|---------------|----------------|--------|
| UL or lot No. | Section | Township | Range | Lot Idn | Feet from the | North/South line | Feet from the | East/West line | County |
| Dedicated Acres 40 | Joint or Infill | Consolidation Code | Order No. | | | | | | |

NO ALLOWABLE WILL BE ASSIGNED TO THIS COMPLETION UNTIL ALL INTERESTS HAVE BEEN CONSOLIDATED
OR A NON-STANDARD UNIT HAS BEEN APPROVED BY THE DIVISION

| | |
|--|--|
| | <p>OPERATOR CERTIFICATION</p> <p>I hereby certify that the information contained herein is true and complete to the best of my knowledge and belief, and that this organization either owns a working interest or unleased mineral interest in the land including the proposed bottom hole location pursuant to a contract with an owner of such a mineral or working interest, or to a voluntary pooling agreement or a compulsory pooling order heretofore entered by the division.</p> <p><i>Paula Hale</i> 8-26-08 Signature Date</p> <p>Paula Hale Printed Name</p> |
| | <p>SURVEYOR CERTIFICATION</p> <p>I hereby certify that the well location shown on this plat was plotted from field notes of actual surveys made by me or under my supervision, and that the same is true and correct to the best of my belief.</p> <p>MARCH 13, 2008 Date Surveyed</p> <p>Signature of State of New Mexico Professional Surveyor W.C. Jones</p> <p>Certificate No. Gary L. Jones 7977</p> <p>BASIN SURVEYS</p> |

DISTRICT I
1625 N. French Dr., Hobbs, NM 88240

DISTRICT II
1301 W. Grand Avenue, Artesia, NM 88210

DISTRICT III
1000 Rio Brazos Rd., Aztec, NM 87410

DISTRICT IV
1220 S. St. Francis Dr., Santa Fe, NM 87505

State of New Mexico
Energy, Minerals and Natural Resources Department

Form C-102
Revised October 12, 2005

Submit to Appropriate District Office
State Lease - 4 Copies
Fee Lease - 3 Copies

OIL CONSERVATION DIVISION
1220 South St. Francis Dr.
Santa Fe, New Mexico 87505

COPY

☐ AMENDED REPORT

WELL LOCATION AND ACREAGE DEDICATION PLAT

| | | |
|----------------------------|----------------------------------|-----------------------|
| API Number 30-025-38826 | Pool Code 19190 | Pool Name Drinkard |
| Property Code 35947 | Property Name CHRISTMAS "28" | Well Number 3 |
| OGRID No. 227588 | Operator Name RANGE OPERATING | Elevation 3352' |

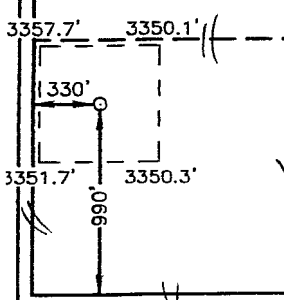


Surface Location

| | | | | | | | | | |
|--------------------|---------------|------------------|---------------|---------|----------------------|---------------------------|----------------------|------------------------|---------------|
| UL or lot No. M | Section 28 | Township 22 S | Range 37 E | Lot Idn | Feet from the 990 | North/South line SOUTH | Feet from the 330 | East/West line WEST | County LEA |
|--------------------|---------------|------------------|---------------|---------|----------------------|---------------------------|----------------------|------------------------|---------------|

Bottom Hole Location If Different From Surface

| | | | | | | | | | |
|-----------------------|-----------------|--------------------|-----------|---------|---------------|------------------|---------------|----------------|--------|
| UL or lot No. | Section | Township | Range | Lot Idn | Feet from the | North/South line | Feet from the | East/West line | County |
| Dedicated Acres 40 | Joint or Infill | Consolidation Code | Order No. | | | | | | |

NO ALLOWABLE WILL BE ASSIGNED TO THIS COMPLETION UNTIL ALL INTERESTS HAVE BEEN CONSOLIDATED
OR A NON-STANDARD UNIT HAS BEEN APPROVED BY THE DIVISION

| | | |
|--|--|--|
|  | <p>SURFACE LOCATION Lat - N32°21'29.50" Long - W103°10'30.12" SPC- N.: 495961.621 E.: 857674.843 (NAD-27)</p> | <p>OPERATOR CERTIFICATION</p> <p>I hereby certify that the information contained herein is true and complete to the best of my knowledge and belief, and that this organization either owns a working interest or released mineral interest in the land including the proposed bottom hole location pursuant to a contract with an owner of such a mineral or working interest, or to a voluntary pooling agreement or a compulsory pooling order heretofore entered by the division.</p> <p> 8-26-08 Signature Date</p> <p>Paula Hale Printed Name</p> <p>SURVEYOR CERTIFICATION</p> <p>I hereby certify that the well location shown on this plat was plotted from field notes of actual surveys made by me or under my supervision, and that the same is true and correct to the best of my belief.</p> <p>MARCH 12, 2008 Date Surveyed</p> <p> Signature of Gary L. Jones Professional Surveyor</p> <p>W.O. Jones Certificate No. Gary L. Jones 7977</p> <p>BASIN SURVEYS</p> |
|--|--|--|