



Deviation surveys taken on American Inland Resources, LLC's New Mexico
AT State #26 well in Lea County, New Mexico:

N- 15-14s- 33e
560/s & 1880/w
30-025- 35298

<u>Depth</u>	<u>Degree</u>
410	1.00
864	.75
1357	.75
1686	.50
2131	.75
2628	.75
3119	.50
3613	1.25
3895	.50
4105	1.75
4195	1.75
4316	1.75
4473	1.75
4535	2.00
4629	1.50
4722	1.25
4816	1.50
4910	1.50
5031	1.00
5278	.75
5779	.50
6278	.25
6777	.00
7276	.75
7712	.25
8211	1.75
8460	1.75
8552	1.50
8676	2.25
8767	2.25
8830	2.75
8991	2.75
8921	2.50
8954	2.00
8983	2.00
9018	1.75
9143	1.75
9238	1.75
9328	1.75
9453	1.50
9579	1.50
10,100	1.50



I hereby certify that I have personal knowledge of the facts placed on
this sheet and that such information given above is true and complete.


Patterson-UTI Drilling Co.


JUN 29 2001

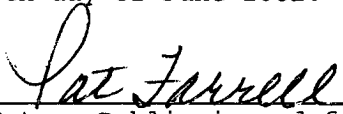
Before me, the undersigned authority, on this day personally appeared John W. Norton, known to me to be the person whose name is subscribed hereto, who, after being duly sworn, on oath states that he is the drilling contractor of the well identified in this instrument and that such well was not intentionally deviated from the vertical shatsoever.



John W. Norton

SWORN AND SUBSCRIBED TO before me this 27th day of June 2001.





Notary Public in and for
Lubbock County, Texas.

JUN 28 2001