

1625 N. FRENCH DR., HOBBS, NM 88240

DISTRICT II

1301 W. GRAND AVENUE, ARTESIA, NM 88210

DISTRICT 111

1000 Rio Brazos Rd., Aztec, NM 87410

State of New Mexico
Energy, Minerals and Natural Resources Department

OIL CONSERVATION DIVISION

1220 SOUTH ST. FRANCIS DR.
Santa Fe, New Mexico 87505

Form C-102

Revised October 12, 2005

Submit to Appropriate District Office

State Lease - 4 Copies

Fee Lease - 3 Copies

DISTRICT IV

1220 S. ST. FRANCIS DR., SANTA FE, NM 87505

WELL LOCATION AND ACREAGE DEDICATION PLAT

☐ AMENDED REPORT

API Number	Pool Code	Pool Name
30-025-38811 ✓	6660 ✓	Blinebry Oil & Gas (Oil) ✓
Property Code	Property Name	Well Number
302327 ✓	BM MARCUS ✓	6 ✓
OGRID No.	Operator Name	Elevation
873 ✓	APACHE CORPORATION ✓	3551'

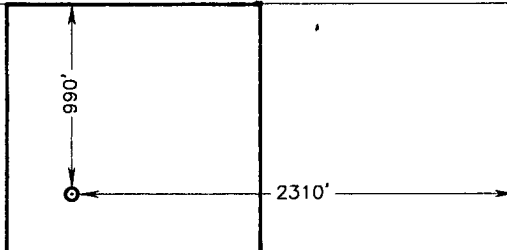



Surface Location

UL or lot No.	Section	Township	Range	Lot Idn	Feet from the	North/South line	Feet from the	East/West line	County
B	20	20-S	38-E		990	NORTH	2310	EAST	LEA ✓

Bottom Hole Location If Different From Surface

UL or lot No.	Section	Township	Range	Lot Idn	Feet from the	North/South line	Feet from the	East/West line	County
Dedicated Acres	Joint or Infill	Consolidation Code	Order No.						
40									

NO ALLOWABLE WILL BE ASSIGNED TO THIS COMPLETION UNTIL ALL INTERESTS HAVE BEEN CONSOLIDATED
OR A NON-STANDARD UNIT HAS BEEN APPROVED BY THE DIVISION

 <p style="text-align: center; margin-top: 20px;">GEODETIC COORDINATES NAD 27 NME</p> <p style="text-align: center; margin-top: 20px;">Y=570492.1 N X=858674.6 E</p> <p style="text-align: center; margin-top: 20px;">LAT.=32.562998° N LONG.=103.169163° W</p> <p style="text-align: center; margin-top: 20px;">LAT.=32°33'46.79"N LONG.=103°10'08.99"W</p>	<div style="border: 1px solid black; padding: 5px; margin-bottom: 10px;"> <p style="text-align: center; margin: 0;">OPERATOR CERTIFICATION</p> <p style="font-size: small; margin: 5px 0;">I hereby certify that the information herein is true and complete to the best of my knowledge and belief, and that this organization either owns a working interest or unleased mineral interest in the land including the proposed bottom hole location or has a right to drill this well at this location pursuant to a contract with an owner of such mineral or working interest, or to a voluntary pooling agreement or a compulsory pooling order heretofore entered by the division.</p> <div style="display: flex; justify-content: space-between; margin-top: 10px;"> <div style="text-align: center;">  Signature </div> <div style="text-align: center;"> 9/4/2008 Date </div> </div> <div style="margin-top: 10px;"> Sophie Mackay Printed Name </div> </div> <div style="border: 1px solid black; padding: 5px; margin-bottom: 10px;"> <p style="text-align: center; margin: 0;">SURVEYOR CERTIFICATION</p> <p style="font-size: small; margin: 5px 0;">I hereby certify that the well location shown on this plat was plotted from field notes of actual surveys made by me or under my supervision, and that the same is true and correct to the best of my belief.</p> <div style="text-align: center; margin-top: 10px;">  MARCH 6, 2008 </div> <div style="display: flex; justify-content: space-between; margin-top: 10px;"> <div style="text-align: center;"> Date Surveyed Signature & Seal of Professional Surveyor </div> <div style="text-align: center;"> DSS </div> </div> <div style="margin-top: 10px;">  08110236 </div> </div> <div style="border: 1px solid black; padding: 5px;"> <div style="display: flex; justify-content: space-between; margin: 0;"> Certificate No. GARY G. EIDSON 12641 </div> <div style="display: flex; justify-content: space-between; margin: 0;"> RONALD J. EIDSON 3239 </div> </div>
--	--