

Submit 3 Copies To Appropriate District
Office
District I
1625 N French Dr, Hobbs, NM 88240
District II
1301 W Grand Ave, Artesia, NM 88210
District III
1000 Rio Brazos Rd, Artesia, NM 88210
District IV
1220 S St Francis Dr, Santa Fe, NM
87505

State of New Mexico
Energy, Minerals and Natural Resources

Form C-103
June 16, 2008

RECEIVED
NOV 14 2008
HOBBS (II)

OIL CONSERVATION DIVISION
1220 South St. Francis Dr.
Santa Fe, NM 87505

WELL API NO. 30-025-34777
5. Indicate Type of Lease STATE <input checked="" type="checkbox"/> FEE <input type="checkbox"/>
6. State Oil & Gas Lease No. VO-6091
7. Lease Name or Unit Agreement Name Mattea BFA State
8. Well Number 2
9. OGRID Number 25575
10. Pool name or Wildcat Wildcat

SUNDRY NOTICES AND REPORTS ON WELLS
(DO NOT USE THIS FORM FOR PROPOSALS TO DRILL OR TO DEEPEN OR PLUG BACK TO A DIFFERENT RESERVOIR. USE "APPLICATION FOR PERMIT" (FORM C-101) FOR SUCH PROPOSALS)

1. Type of Well: Oil Well <input checked="" type="checkbox"/> Gas Well <input type="checkbox"/> Other <input type="checkbox"/>
2. Name of Operator Yates Petroleum Corporation
3. Address of Operator 105 S. 4 th Street, Artesia, New Mexico 88210
4. Well Location Unit Letter <u>M</u> : <u>330</u> feet from the <u>South</u> line and <u>330</u> feet from the <u>West</u> line Section <u>35</u> Township <u>10S</u> Range <u>34E</u> County <u>Lea</u>
11. Elevation (Show whether DR, RKB, RT, GR, etc.) 4161' GR

12. Check Appropriate Box to Indicate Nature of Notice, Report or Other Data

NOTICE OF INTENTION TO:

PERFORM REMEDIAL WORK ☐ PLUG AND ABANDON ☐
TEMPORARILY ABANDON ☐ CHANGE PLANS ☐
PULL OR ALTER CASING ☐ MULTIPLE COMPL ☐

OTHER: ☐

SUBSEQUENT REPORT OF:

REMEDIAL WORK ☐ ALTERING CASING ☐
COMMENCE DRILLING OPNS. ☐ P AND A ☐
CASING/CEMENT JOB ☐

OTHER: ☒

13. Describe proposed or completed operations. (Clearly state all pertinent details, and give pertinent dates, including estimated date of starting any proposed work). SEE RULE 1103. For Multiple Completions: Attach wellbore diagram of proposed completion or recompletion.

Yates Petroleum Corporation wishes to extend the captioned well's APD expiration date for ~~two (2)~~ years to November 27, 2010. 2009

Sources at Yates Petroleum Corporation have relayed information to me that they believe there will not be enough H2S anticipated from the surface to the Bough B formation to meet the OCD's minimum requirements for the submission of a contingency plan per Rule 118.

C-144 attached
Thank you.

C-102 attached

Re-Entry Expires 11/27/09

I hereby certify that the information above is true and complete to the best of my knowledge and belief.

SIGNATURE Clifton May TITLE Regulatory Agent/Land Department DATE November 13, 2008
For

Type or print name Debbie L. Caffall E-mail address debbiec@yatespetroleum.com PHONE: (575) 748-4376

For State Use Only

APPROVED BY: [Signature] TITLE PETROLEUM ENGINEER DATE NOV 19 2008
Conditions of Approval (if any):

YATES PETROLEUM CORPORATION

Mattea BFA State #2 Re-entry

330' FSL & 330' FWL

Section 35-T10S-R34E

Lea County, New Mexico

Lease VO-6091

Drilling Plans: Yates Petroleum Corporation plans to re-enter this well bore that was originally drilled by Manzano Oil Corporation as their Sand Springs State Unit #1, which was plugged on August 23, 2000. Yates will use a pulling unit and a reverse unit to drill out the cement plugs using a 7 7/8" bit in the 8 5/8" casing to a plug at approximately 3728'. Test the casing to 500 psi. Circulate hole clean and trip out of hole and rig down pulling unit.

A drilling rig will be moved onto location and the remaining plugs will be drilled out to the original TD of 9222'. The well will be deepened with a 7 7/8" bit to approximately 10500'. New logs will be run. Then, 5 1/2" casing will be run and cemented to approximately 3240' with 1600 sacks. The well will be completed with a pulling unit in the Penn intervals as indicated by the interpretation of the open hole logs by Geology. The mud program will be 9.2 to 9.8 ppg brine water with viscosity of 35-40 cp. A 5,000 psi BOP will be used.

District I
1625 N. French Dr., Hobbs, NM 88240
District II
1301 W. Grand Avenue, Artesia, NM 88210
District III
1000 Rio Brazos Rd., Aztec, NM 87410
District IV
1220 S. St. Francis Dr., Santa Fe, NM 87505

State of New Mexico
Energy, Minerals & Natural Resources Department
OIL CONSERVATION DIVISION
1220 South St. Francis Dr.
Santa Fe, NM 87505

Form C-102
Revised October 12, 2005
Submit to Appropriate District Office
State Lease - 4 Copies
Fee Lease - 3 Copies

☐ AMENDED REPORT

WELL LOCATION AND ACREAGE DEDICATION PLAT

¹ API Number 30-025-34777	² Pool Code ✓	³ Pool Name Wildcat
⁴ Property Code 34283	⁵ Property Name MATTEA BFA STATE	⁶ Well Number 2
⁷ OGRID No. 025575	⁸ Operator Name YATES PETROLEUM CORPORATION	⁹ Elevation 4161'


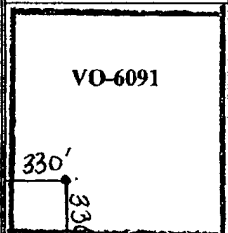
¹⁰ Surface Location

UL or lot no. M	Section 35	Township 10S	Range 34E	Lot Idn	Feet from the 330	North/South line SOUTH	Feet from the 330	East/West line WEST	County LEA
--------------------	---------------	-----------------	--------------	---------	----------------------	---------------------------	----------------------	------------------------	---------------

¹¹ Bottom Hole Location If Different From Surface

UL or lot no.	Section	Township	Range	Lot Idn	Feet from the	North/South line	Feet from the	East/West line	County
¹² Dedicated Acres 40 SWSW	¹³ Joint or Infill	¹⁴ Consolidation Code	¹⁵ Order No.						

No allowable will be assigned to this completion until all interests have been consolidated or a non-standard unit has been approved by the division.

¹⁶		¹⁷ OPERATOR CERTIFICATION I hereby certify that the information contained herein is true and complete to the best of my knowledge and belief, and that this organization either owns a working interest or unleased mineral interest in the land including the proposed bottom hole location or has a right to drill this well at this location pursuant to a contract with an owner of such a mineral or working interest, or to a voluntary pooling agreement or a compulsory pooling order heretofore entered by the division Signature: <u>Clifton R. May</u> Date: <u>11/14/07</u> Clifton R. May Printed Name Regulatory Agent Title
		¹⁸ SURVEYOR CERTIFICATION I hereby certify that the well location shown on this plat was plotted from field notes of actual surveys made by me or under my supervision, and that the same is true and correct to the best of my belief. Date of Survey Signature and Seal of Professional Surveyor: REFER TO ORIGINAL PLAT Certificate Number
		

DISTRICT I
1000 N. Fourth St., Santa Fe, NM 87504

DISTRICT II
611 South First, Artesia, NM 88210

DISTRICT III
1000 N. Fourth St., Albuquerque, NM 87102

DISTRICT IV
1000 N. Fourth St., Santa Fe, NM 87504

State of New Mexico
Energy, Minerals and Natural Resources Department

Form C-102
Revised March 17, 1989
Instructions on back
Submit to Appropriate District Office
State Lease - 4 Copies
Fee Lease - 3 Copies

OIL CONSERVATION DIVISION
P.O. Box 2088
Santa Fe, New Mexico 87504-2088

☐ AMENDED REPORT

WELL LOCATION AND ACREAGE DEDICATION PLAT

API Number 30-025-34777	Pool Code ✓	Pool Name Wildcat
Property Code 34283	Property Name Mattea BFA State	Well Number 2
OWNER No. 025575	Operator Name Yates Petroleum Corporation	Elevation 4161'

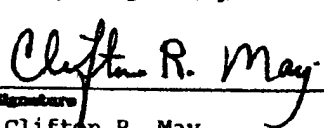
Surface Location

UL or Lot No.	Section	Township	Range	Lot No.	Feet from the	North/South line	Feet from the	East/West line	County
M	35	10S	34E		330	South	330	West	Lea

Bottom Hole Location If Different From Surface

UL or Lot No.	Section	Township	Range	Lot No.	Feet from the	North/South line	Feet from the	East/West line	County
Dedicated Acres 40		Joint or Infill		Consolidation Code		Order No.			

NO ALLOWABLE WILL BE ASSIGNED TO THIS COMPLETION UNTIL ALL INTERESTS HAVE BEEN CONSOLIDATED
OR A NON-STANDARD UNIT HAS BEEN APPROVED BY THE DIVISION

				OPERATOR CERTIFICATION I hereby certify that the information contained herein is true and complete to the best of my knowledge and belief.  Signature Clifton R. May Printed Name Regulatory Agent Title November 16, 2005 Date
				SURVEYOR CERTIFICATION I hereby certify that the well location shown on this plat was plotted from field notes of actual surveys made by me or under my supervision, and that the same is true and correct to the best of my belief. Refer to original plat Date Surveyed Signature & Seal of Professional Surveyor Certificate No.
VQ-6091 330'				

RECEIVED

NOV 14 2008

District I
PO Box 1988, Hobbs, NM 88241-1988
District II
PO Drawer DD, Artesia, NM 88211-0719
District III
1808 Rio Brans Rd., Aztec, NM 87410
District IV
PO Box 2088, Santa Fe, NM 87504-2088

State of New Mexico
Energy, Minerals & Natural Resources Department

OIL CONSERVATION DIVISION
PO Box 2088
Santa Fe, NM 87504-2088

Form C-102
Revised February 10, 1994
Instructions on back
Submit to Appropriate District Office
State Lease - 4 Copies
Fee Lease - 3 Copies

☐ AMENDED REPORT

WELL LOCATION AND ACREAGE DEDICATION PLAT

* API Number 30-025-34777		* Pool Code -96803-	* Pool Name Wildcat Sand Springs Abo
* Property Code 25114	* Property Name Boxcar- State- : Boxcars State		* Well Number 1
* OGRID No. 013954	* Operator Name Manzano Oil Corp.		* Elevation 4161

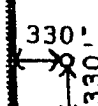


10 Surface Location

UL or lot no.	Section	Township	Range	Lot Idn	Feet from the	North/South line	Feet from the	East/West line	County
M	85	10S	34E		330	South	330	West	Lea

11 Bottom Hole Location If Different From Surface

UL or lot no.	Section	Township	Range	Lot Idn	Feet from the	North/South line	Feet from the	East/West line	County
12 Dedicated Acres 40		13 Joint or Infill		14 Connection Code		15 Order No.			

NO ALLOWABLE WILL BE ASSIGNED TO THIS COMPLETION UNTIL ALL INTERESTS HAVE BEEN CONSOLIDATED
OR A NON-STANDARD UNIT HAS BEEN APPROVED BY THE DIVISION

<p>16</p> 					<p>17 OPERATOR CERTIFICATION</p> <p>I hereby certify that the information contained herein is true and complete to the best of my knowledge and belief.</p> <p> Signature Donnie E. Brown Printed Name VP Engineering Title 12/1/99 Date</p>
					<p>18 SURVEYOR CERTIFICATION</p> <p>I hereby certify that the well location shown on this plat was plotted from field notes of actual surveys made by me or under my supervision, and that the same is true and correct to the best of my belief.</p> <p>October 5, 1999 Date of Survey Signature and Seal of Professional Engineer  8112 Certificate Number</p>