

Submit 3 Copies For Appropriate District
Office
District I
1625 N. French Dr., Hobbs, NM 88240
District II
1301 W. Grand Ave., Artesia, NM 88210
District III
1000 Rio Brazos Rd., Aztec, NM 87410
District IV
1220 S. St. Francis Dr., Santa Fe, NM
87505

State of New Mexico
Energy, Minerals and Natural Resources

Form C-103
June 19, 2008

WELL API NO. 30-025-38689 ✓	
5. Indicate Type of Lease STATE <input type="checkbox"/> FEE <input checked="" type="checkbox"/> ✓	
6. State Oil & Gas Lease No. N/A	
7. Lease Name or Unit Agreement Name Bugler ✓	
8. Well Number 002	
9. OGRID Number 00873 ✓	
10. Pool name or Wildcat House; Blinebry, South ✓	
11. Elevation (Show whether DR, RKB, RT, GR, etc.) 3,575' GR	

12. Check Appropriate Box to Indicate Nature of Notice, Report or Other Data

NOTICE OF INTENTION TO: PERFORM REMEDIAL WORK <input type="checkbox"/> TEMPORARILY ABANDON <input type="checkbox"/> PULL OR ALTER CASING <input type="checkbox"/> DOWNHOLE COMMINGLE <input type="checkbox"/>	PLUG AND ABANDON <input type="checkbox"/> CHANGE PLANS <input type="checkbox"/> MULTIPLE COMPL <input type="checkbox"/>	SUBSEQUENT REPORT OF: REMEDIAL WORK <input type="checkbox"/> COMMENCE DRILLING OPNS. <input type="checkbox"/> CASING/CEMENT JOB <input type="checkbox"/>	ALTERING CASING <input type="checkbox"/> P AND A <input type="checkbox"/>
OTHER: <input type="checkbox"/>		OTHER: Completion Procedure <input checked="" type="checkbox"/>	

13. Describe proposed or completed operations. (Clearly state all pertinent details, and give pertinent dates, including estimated date of starting any proposed work). SEE RULE 1103. For Multiple Completions: Attach wellbore diagram of proposed completion or recompletion.

10/07/08 PERF TUBB @ 6586-90, 6621-25, 6656-60, 6699-6703, 6752-56' 2 JSPF
10/08/08 ACID TUBB W/ 2000 GALS 15% HCL
10/09/08 FRAC TUBB W/ 40K GALS SS-2500 AND 82K LBS 20/40 SAND
10/10/08 PERF BLINEBRY @ 6031-35, 6096-6100, 6164-68, 6208-12, 6240-44, 6270-74, 6320-24, 6406-10' 2 JSPF
10/10/08 SET RBP @ 6500'
10/13/08 ACID BLINEBRY W/ 2000 GALS 15% HCL
10/14/08 FRAC BLINEBRY W/ 40K GALS SS-2500 AND 82K LBS 20/40 SAND
10/15/08 RIH W/ TBG TO 6437'. RIH W/ PUMP & RODS.
10/16/08 SET 640 PUMPING UNIT.
10/17/08 PUMP TESTING BLINEBRY.

Spud Date: 08/16/2008

Rig Release Date: 08/26/2008

I hereby certify that the information above is true and complete to the best of my knowledge and belief.

SIGNATURE Sophie Mackay TITLE Engineering Tech DATE 11/17/2008

Type or print name Sophie Mackay E-mail address: sophie.mackay@apachecorp.com PHONE: (918)491-4864

For State Use Only

APPROVED BY: [Signature] TITLE PETROLEUM ENGINEER DATE NOV 26 2008
Conditions of Approval (if any):

Apache Corporation
6120 S. Yale Ste 1500
Tulsa, OK 74136


BUGLER #2
Lea County, New Mexico


30-025-38689

Unit L, 13-205-38E

1770 FSL & 430 FWL


249	2.49	1	1.75	4.36	4.36
515	2.66	1 1/2	2.63	6.98	11.34
818	3.03	1 1/4	2.19	6.63	17.97
1067	2.49	3/4	1.31	3.27	21.24
1595	5.28	1	1.75	9.24	30.48
2079	4.84	3/4	1.31	6.35	36.83
2583	5.04	1 3/4	3.06	15.44	52.26
2836	2.53	2	3.50	8.86	61.12
3088	2.52	1 3/4	3.06	7.72	68.84
3558	4.70	1	1.75	8.23	77.06
4061	5.03	1	1.75	8.80	85.86
4565	5.04	3/4	1.31	6.62	92.48
5035	4.70	3/4	1.31	6.17	98.65
5539	5.04	1	1.75	8.82	107.47
6013	4.74	1/2	0.88	4.15	111.62
6486	4.73	3/4	1.31	6.21	117.82
6988	5.02	3/4	1.31	6.59	124.41
7284	2.96	1	1.75	5.18	129.59





Archie Brown - General Manager

The attached instrument was acknowledged before me on the 4th day of September, 2008 by
Archie Brown - General Manager, CapStar Drilling, L.P.



Notary Public

