

Submit 3 Copies to: Appropriate District Office  
District I  
1625 N. French Dr., Hobbs, NM 88240  
District II  
1301 W. Grand Ave., Artesia, NM 88210  
District III  
1000 Rio Pecos Rd., Lordsburg, NM 87400  
District IV  
1220 S. St. Francis Dr., Santa Fe, NM 87505

State of New Mexico  
Energy, Minerals and Natural Resources

Form C-103  
June 19, 2008

OIL CONSERVATION DIVISION  
1220 South St. Francis Dr.  
Santa Fe, NM 87505

WELL API NO.	30-025-34088 ✓
5. Indicate Type of Lease	STATE <input type="checkbox"/> FEE <input checked="" type="checkbox"/> ✓
6. State Oil & Gas Lease No.	
7. Lease Name or Unit Agreement Name	Boyd ✓
8. Well Number	7 ✓
9. OGRID Number	012024 ✓
10. Pool name or Wildcat	Blinebry O&G & Tubb O&G ✓

SUNDRY NOTICES AND REPORTS ON WELLS  
(DO NOT USE THIS FORM FOR PROPOSALS TO DRILL OR TO DEEPEN OR PLUG BACK TO A DIFFERENT RESERVOIR. USE "APPLICATION FOR PERMIT" (FORM C-101) FOR SUCH PROPOSALS.)

1. Type of Well: Oil Well ☒ Gas Well ☐ Other ☐

2. Name of Operator John H. Hendrix Corporation ✓

3. Address of Operator P. O. Box 3040  
Midland, TX 79702-3040

4. Well Location

Unit Letter B : 660 feet from the North line and 2310 feet from the East line  
Section 23 Township 21 S Range 37E NMPM County Lea ✓

11. Elevation (Show whether DR, RKB, RT, GR, etc.)

12. Check Appropriate Box to Indicate Nature of Notice, Report or Other Data

NOTICE OF INTENTION TO:

PERFORM REMEDIAL WORK ☐ PLUG AND ABANDON ☐  
TEMPORARILY ABANDON ☐ CHANGE PLANS ☐  
PULL OR ALTER CASING ☐ MULTIPLE COMPL ☐  
DOWNHOLE COMMINGLE ☐

SUBSEQUENT REPORT OF:

REMEDIAL WORK ☐ ALTERING CASING ☐  
COMMENCE DRILLING OPNS. ☐ P AND A ☐  
CASING/CEMENT JOB ☐

OTHER: ☐

OTHER: DHC Blinebry & Tubb ☒

13. Describe proposed or completed operations. (Clearly state all pertinent details, and give pertinent dates, including estimated date of starting any proposed work). SEE RULE 1103. For Multiple Completions: Attach wellbore diagram of proposed completion or recompletion.

THIS IS A REQUEST TO DHC BLINEBRY OIL & GAS AND TUBB OIL & GAS IN THE SUBJECT WELL. SEE SUPPORTING DATA ON ATTACHED SHEET.

DHC Order No. HOB-0286

Spud Date:

Rig Release Date:

I hereby certify that the information above is true and complete to the best of my knowledge and belief.

SIGNATURE Ronnie H. Westbrook TITLE Vice President DATE 11/19/2008

Type or print name Ronnie H. Westbrook E-mail address: ronniew@jhhc.org PHONE: (432)684-6631

For State Use Only

APPROVED BY: [Signature] TITLE PETROLEUM ENGINEER DATE NOV 26 2008

Conditions of Approval (if any):

**BOYD NO. 7  
UNIT B, 660' FNL & 2310' FEL  
SEC. 23, T21S – R37E  
LEA COUNTY, NEW MEXICO  
API NO. 30-025-34088**

1. Division Order that established pre-approved pools. Order No. R-11363.
2. Pools to be commingled – Blinebry Oil & Gas (6660) and Tubb Oil & Gas (60240)
3. Blinebry Oil & Gas Perfs. – 5375 – 5889'  
Tubb Oil & Gas – 5969 – 6017'
4. All zones are intermediate crude and commingling will not reduce the value of the production.
5. Ownership between pools is identical.
6. Current production, production prior to TA or anticipated production.

Blinebry Oil & Gas	2 BOPD	75 MCFPD
Tubb Oil & Gas	1 BOPD	25 MCFPD
Total	3 BOPD	100 MCFPD

7. The proposed allocation to be as follows:

	<u>Oil%</u>	<u>Gas%</u>
Blinebry Oil & Gas	67%	75%
Tubb Oil & Gas	33%	25%
Total	100.0%	100.0%

DISTRICT I  
P.O. Box 1980, Hobbs, NM 88241-1980

State of New Mexico  
Energy, Minerals and Natural Resources Department

Form C-102  
Revised February 10, 1994  
Submit to Appropriate District Office  
State Lease - 4 Copies  
Fee Lease - 3 Copies

DISTRICT II  
P.O. Drawer DD, Artesia, NM 88211-0719

DISTRICT III  
1000 Rio Brazos Rd., Aztec, NM 87410

DISTRICT IV  
P.O. Box 2088, Santa Fe, NM 87504-2088

OIL CONSERVATION DIVISION

P.O. Box 2088  
Santa Fe, New Mexico 87504-2088

☐ AMENDED REPORT

WELL LOCATION AND ACREAGE DEDICATION PLAT

API Number <b>30-025-34088</b>	Pool Code <b>06660</b>	Pool Name <b>Blinebry Oil &amp; Gas</b>
Property Code <b>005133</b>	Property Name <b>BOYD</b>	Well Number <b>7</b>
OGRID No. <b>012024</b>	Operator Name <b>JOHN H HENDRIX CORPORATION</b>	Elevation <b>3325</b>

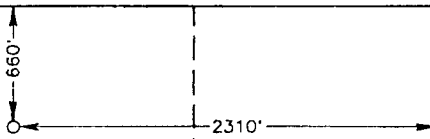

Surface Location

UL or lot No. <b>B</b>	Section <b>23</b>	Township <b>22 S</b>	Range <b>37 E</b>	Lot Idn	Feet from the <b>660</b>	North/South line <b>NORTH</b>	Feet from the <b>2310</b>	East/West line <b>EAST</b>	County <b>LEA</b>
---------------------------	----------------------	-------------------------	----------------------	---------	-----------------------------	----------------------------------	------------------------------	-------------------------------	----------------------

Bottom Hole Location If Different From Surface

UL or lot No.	Section	Township	Range	Lot Idn	Feet from the	North/South line	Feet from the	East/West line	County
Dedicated Acres <b>40</b>	Joint or Infill	Consolidation Code	Order No.						

NO ALLOWABLE WILL BE ASSIGNED TO THIS COMPLETION UNTIL ALL INTERESTS HAVE BEEN CONSOLIDATED  
OR A NON-STANDARD UNIT HAS BEEN APPROVED BY THE DIVISION

	<b>OPERATOR CERTIFICATION</b>	
	I hereby certify the the information contained herein is true and complete to the best of my knowledge and belief.	
	Signature <b>Ronnie H. Westbrook</b>	
	Printed Name <b>Ronnie H. Westbrook</b>	
	Title <b>Vice President</b>	
	Date <b>Aug. 4, 1997</b>	
	<b>SURVEYOR CERTIFICATION</b>	
	I hereby certify that the well location shown on this plat was plotted from field notes of actual surveys made by me or under my supervision, and that the same is true and correct to the best of my belief.	
	Date Surveyed <b>JUNE 25, 1997</b>	
	Signature & Seal of Professional Surveyor 	
	Certified No. <b>JOHN H. WEST, 678</b> <b>RONNIE H. WEST, 3239</b> <b>EDSON, 12641</b>	

**District I**

1625 N. French Dr., Hobbs, NM 88240

**District II**

1301 W. Grand Avenue, Artesia, NM 88210

**District III**

1000 Rio Brazos Rd., Aztec, NM 87410

**District IV**

1220 S. St. Francis Dr., Santa Fe, NM 87505

## State of New Mexico

Energy, Minerals &amp; Natural Resources Department

## OIL CONSERVATION DIVISION

1220 South St. Francis Dr.

Santa Fe, NM 87505

Form C-102

Revised October 12, 2005

Submit to Appropriate District Office

State Lease - 4 Copies

Fee Lease - 3 Copies

☐ AMENDED REPORT

## WELL LOCATION AND ACREAGE DEDICATION PLAT

API Number 30-025-34088		Pool Code 60240	Pool Name Tubb Oil & Gas
Property Code 005133	Property Name Boyd		Well Number 7
OGRID No. 012024	Operator Name John H. Hendrix Corporation		Elevation 3325'

<sup>10</sup> Surface Location


UL or lot no.	Section	Township	Range	Lot Idn	Feet from the	North/South line	Feet from the	East/West line	County
B	23	22S	37E		660	North	2310	East	Lea

<sup>11</sup> Bottom Hole Location If Different From Surface

UL or lot no.	Section	Township	Range	Lot Idn	Feet from the	North/South line	Feet from the	East/West line	County

Dedicated Acres 40	Joint or Infill	Consolidation Code	Order No.
-----------------------	-----------------	--------------------	-----------

No allowable will be assigned to this completion until all interests have been consolidated or a non-standard unit has been approved by the division.

<div style="border: 2px dashed black; padding: 10px; width: fit-content; margin: auto;"> <p>16</p> <p>660'</p> <p>2310'</p> </div>	<sup>17</sup> <b>OPERATOR CERTIFICATION</b> I hereby certify that the information contained herein is true and complete to the best of my knowledge and belief, and that this organization either owns a working interest or unleased mineral interest in the land including the proposed bottom hole location or has a right to drill this well at this location pursuant to a contract with an owner of such a mineral or working interest, or to a voluntary pooling agreement or a compulsory pooling order heretofore entered by the division.	
	Signature 	Date 06/12/2008
	Printed Name Ronnie H. Westbrook	
	<sup>18</sup> <b>SURVEYOR CERTIFICATION</b> I hereby certify that the well location shown on this plat was plotted from field notes of actual surveys made by me or under my supervision, and that the same is true and correct to the best of my belief.	
Date of Survey		Signature and Seal of Professional Surveyor
Certificate Number		