

RECEIVEDForm 3160-5
(August 2007)

DEC 04 2008

UNITED STATES
DEPARTMENT OF THE INTERIOR
BUREAU OF LAND MANAGEMENT

OCD-HOBBS

FORM APPROVED
OMB No. 1004-0137
Expires: July 31, 2010**HOBBSOCD****NOTICE OF PROPOSAL FOR DRILLING NOTICES AND REPORTS ON WELLS**
Do not use this form for proposals to drill or to re-enter an abandoned well. Use Form 3160-3 (APD) for such proposals.5. Lease Serial No
NMNM 94846

6 If Indian, Allottee or Tribe Name

SUBMIT IN TRIPLICATE – Other instructions on page 2.

1. Type of Well

☐ Oil Well☒ Gas Well☐ Other

✓

2 Name of Operator

Marbob Energy Corporation ✓

3a. Address

PO Box 227, Artesia, New Mexico 88211-0227

3b. Phone No (include area code)

(575) 748-3303

4 Location of Well (Footage, Sec, T, R., M, or Survey Description)

990' FNL & 1450' FEL Section 5, T20S, R32E ✓

Unit B

7. If Unit of CA/Agreement, Name and/or No

8. Well Name and No.
George Federal #1

9. API Well No.

30-025-37415 ✓

10. Field and Pool or Exploratory Area

Greenwood; Morrow, Southeast (Gas) ✓

11. Country or Parish, State

Lea County, New Mexico ✓

12. CHECK THE APPROPRIATE BOX(ES) TO INDICATE NATURE OF NOTICE, REPORT OR OTHER DATA

TYPE OF SUBMISSION	TYPE OF ACTION			
<input type="checkbox"/> Notice of Intent	<input type="checkbox"/> Acidize	<input type="checkbox"/> Deepen	<input type="checkbox"/> Production (Start/Resume)	<input type="checkbox"/> Water Shut-Off
<input checked="" type="checkbox"/> Subsequent Report	<input type="checkbox"/> Alter Casing	<input type="checkbox"/> Fracture Treat	<input type="checkbox"/> Reclamation	<input type="checkbox"/> Well Integrity
<input type="checkbox"/> Final Abandonment Notice	<input type="checkbox"/> Casing Repair	<input type="checkbox"/> New Construction	<input type="checkbox"/> Recomplete	<input checked="" type="checkbox"/> Other Site Facility Diagram
	<input type="checkbox"/> Change Plans	<input type="checkbox"/> Plug and Abandon	<input type="checkbox"/> Temporarily Abandon	
	<input type="checkbox"/> Convert to Injection	<input type="checkbox"/> Plug Back	<input type="checkbox"/> Water Disposal	

13 Describe Proposed or Completed Operation: Clearly state all pertinent details, including estimated starting date of any proposed work and approximate duration thereof. If the proposal is to deepen directionally or recompleat horizontally, give subsurface locations and measured and true vertical depths of all pertinent markers and zones. Attach the Bond under which the work will be performed or provide the Bond No. on file with BLM/BIA. Required subsequent reports must be filed within 30 days following completion of the involved operations. If the operation results in a multiple completion or recompleat in a new interval, a Form 3160-4 must be filed once testing has been completed. Final Abandonment Notices must be filed only after all requirements, including reclamation, have been completed and the operator has determined that the site is ready for final inspection.)

Enclosed please find an original and one copy of the current Site Facility Diagram for the above referenced lease.

Accepted for Record Purposes.
Approval Subject to Onsite Inspections.
Date: 12/1/08


/s/ JD Whitlock Jr

14. I hereby certify that the foregoing is true and correct. Name (Printed/Typed)

Tiffany Baker

Title Regulatory Analyst

Signature



Date 11/17/2008

THIS SPACE FOR FEDERAL OR STATE OFFICE USE


Approved by

Title

Date

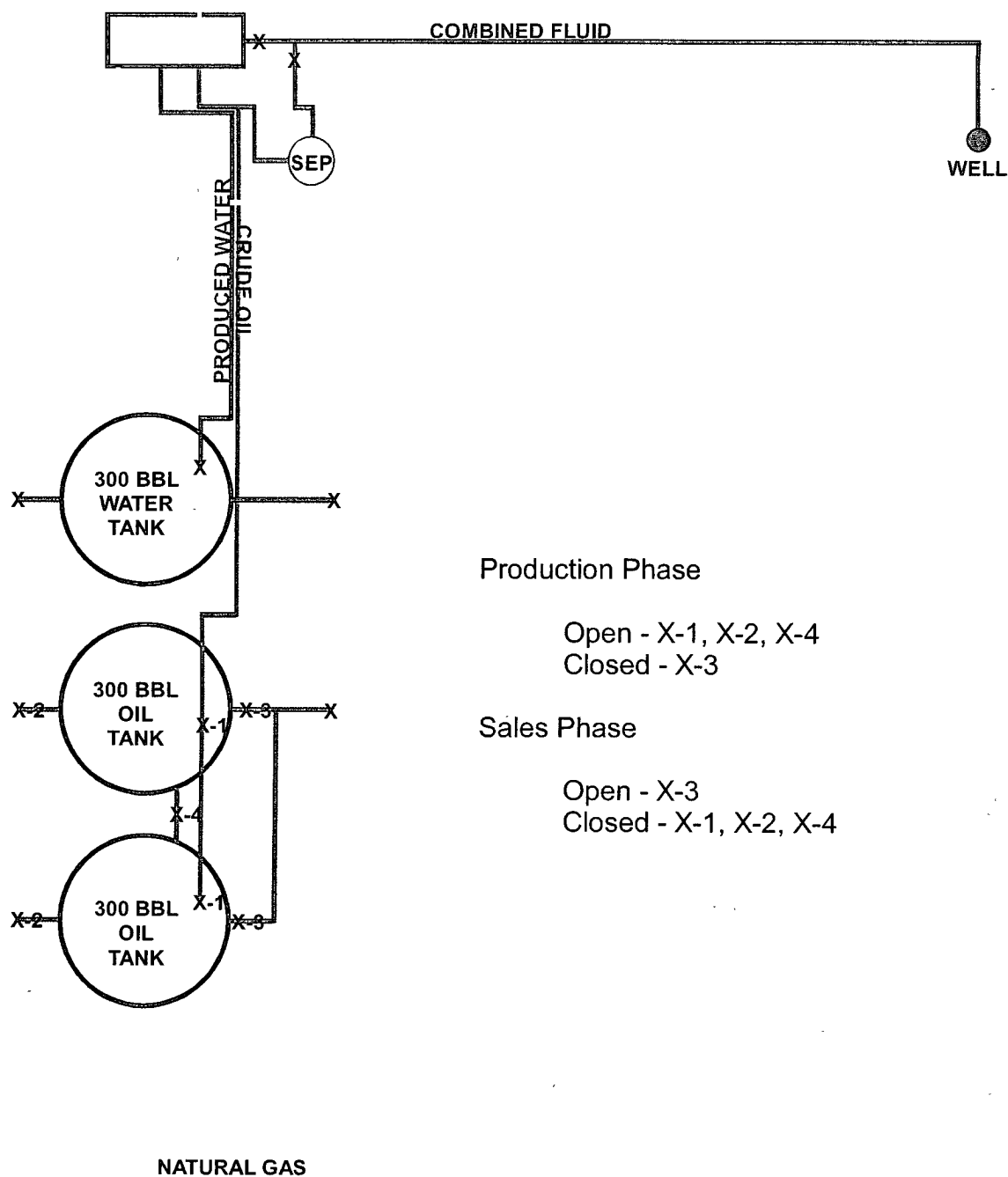
Conditions of approval, if any, are attached. Approval of this notice does not warrant or certify that the applicant holds legal or equitable title to those rights in the subject lease which would entitle the applicant to conduct operations thereon.

Office



Title 18 U.S.C. Section 1001 and Title 43 U.S.C. Section 1212, make it a crime for any person knowingly and willfully to make to any department or agency of the United States any false, fictitious or fraudulent statements or representations as to any matter within its jurisdiction.

(Instructions on page 2)

**SITE FACILITY DIAGRAM****George Federal com #1**

Unit B - Section 5, Township 20S, Range 32E
Lea County, New Mexico
NMNM 94846

Marbob Energy Corporation
2208 West Main Street
Artesia, New Mexico
575-748-3303