

DISTRICT I  
1625 N. French Dr., Hobbs, NM 88240

DISTRICT II  
811 South First, Artesia, NM 88210

DISTRICT III  
1000 Rio Brazos Rd., Aztec, NM 87410

DISTRICT IV  
2040 South Pacheco, Santa Fe, NM 87505

State of New Mexico  
Energy, Minerals and Natural Resources Department

Form C-102  
Revised March 17, 1999

Submit to Appropriate District Office  
State Lease - 4 Copies  
Fee Lease - 3 Copies

OIL CONSERVATION DIVISION

2040 South Pacheco  
Santa Fe, New Mexico 87504-2088

☐ AMENDED REPORT

WELL LOCATION AND ACREAGE DEDICATION PLAT

API Number 30-041-20899	Pool Code 01190	Pool Name ALLISON SAN ANDRES
Property Code 005787	Property Name FOX "B" STATE	Well Number 3
OGRID No. 013178	Operator Name LAYTON ENTERPRISES, INC.	Elevation 4044'

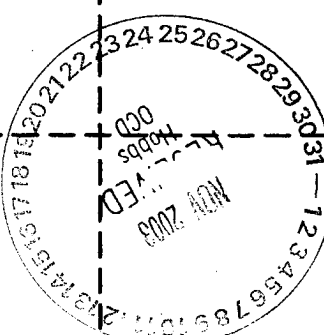
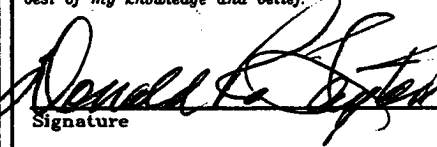

Surface Location

UL or lot No. 1	Section 36	Township 8 S	Range 36 E	Lot Idn	Feet from the 1980	North/South line SOUTH	Feet from the 510	East/West line EAST	County ROOSEVELT
--------------------	---------------	-----------------	---------------	---------	-----------------------	---------------------------	----------------------	------------------------	---------------------

Bottom Hole Location If Different From Surface

UL or lot No.	Section	Township	Range	Lot Idn	Feet from the	North/South line	Feet from the	East/West line	County
Dedicated Acres 40	Joint or Infill	Consolidation Code	Order No.						

NO ALLOWABLE WILL BE ASSIGNED TO THIS COMPLETION UNTIL ALL INTERESTS HAVE BEEN CONSOLIDATED  
OR A NON-STANDARD UNIT HAS BEEN APPROVED BY THE DIVISION

	OPERATOR CERTIFICATION	
	<p>I hereby certify the the information contained herein is true and complete to the best of my knowledge and belief.</p> <p> Signature DONALD R. LAYTON Printed Name PRESIDENT Title 8/13/2003 Date</p>	
Lat.: N33°34'33.5" Long.: W103°12'10.4"	SURVEYOR CERTIFICATION	
	<p>I hereby certify that the well location shown on this plat was plotted from field notes of actual surveys made by me or under my supervision, and that the same is true and correct to the best of my belief.</p> <p>MAY 4, 2002 Date Surveyed  Signature GARY L. JONES Professional Surveyor 7977 W.C. No. 2539 Certificate GARY L. JONES 7977 BASIN SURVEYS</p>	