

Submit 3 Copies To Appropriate District
Office
District I
1625 N. French Dr.
District II
1301 W. Grand Ave., Artesia, NM 88210
District III
1000 Rio Brazos Rd., Aztec, NM 87410
District IV
1220 S. St. Francis Dr., Santa Fe, NM 87505

State of New Mexico
Energy, Minerals and Natural Resources

Form C-103
May 27, 2004

RECEIVED

DEC 11 2008

HOBBSD

OIL CONSERVATION DIVISION
1220 South St. Francis Dr.
Santa Fe, NM 87505

WELL API NO. 30-025-22931	✓
5. Indicate Type of Lease STATE <input checked="" type="checkbox"/> FEE <input type="checkbox"/>	
6. State Oil & Gas Lease No. K6109	
7. Lease Name or Unit Agreement Name: Aztec State Com	✓
8. Well Number 2	✓
9. OGRID Number 16696	✓
10. Pool name or Wildcat SWD: Bough C	✓

SUNDRY NOTICES AND REPORTS ON WELLS

(DO NOT USE THIS FORM FOR PROPOSALS TO DRILL OR TO DEEPEN OR PLUG BACK TO A DIFFERENT RESERVOIR. USE "APPLICATION FOR PERMIT" (FORM C-101) FOR SUCH PROPOSALS.)

1. Type of Well: Oil Well <input type="checkbox"/> Gas Well <input type="checkbox"/> Other SWD	
2. Name of Operator OXY USA Inc.	✓
3. Address of Operator P.O. Box 50250 Midland, TX 79710-0250	
4. Well Location Unit Letter <u>A</u> : <u>660</u> feet from the <u>north</u> line and <u>660</u> feet from the <u>east</u> line Section <u>26</u> Township <u>13S</u> Range <u>32E</u> NMPM County <u>Lea</u>	✓
11. Elevation (Show whether DR, RKB, RT, GR, etc.) 4308' GR	
Pit or Below-grade Tank Application <input type="checkbox"/> or Closure <input type="checkbox"/> Pit type <u>Steel</u> Depth to Groundwater <u>150'</u> Distance from nearest fresh water well <u>N/A</u> Distance from nearest surface water <u>N/A</u> Pit Liner Thickness: _____ mil Below-Grade Tank: Volume _____ bbls; Construction Material _____	

12. Check Appropriate Box to Indicate Nature of Notice, Report, or Other Data

NOTICE OF INTENTION TO:

PERFORM REMEDIAL WORK ☐ PLUG AND ABANDON ☒
TEMPORARILY ABANDON ☐ CHANGE PLANS ☐
PULL OR ALTER CASING ☐ MULTIPLE COMPLETION ☐
OTHER: ☐

SUBSEQUENT REPORT OF:

REMEDIAL WORK ☐ ALTERING CASING ☐
COMMENCE DRILLING OPNS. ☐ PLUG AND ABANDONMENT ☐
CASING TEST AND CEMENT JOB ☐
OTHER: ☐

13. Describe proposed or completed operations. (Clearly state all pertinent details, and give pertinent dates, including estimated date of starting any proposed work). SEE RULE 1103. For Multiple Completions: Attach wellbore diagram of proposed completion or recompletion.

See Attachment

The Oil Conservation Division **Must be notified**
24 hours prior to the beginning of plugging operations

I hereby certify that the information above is true and complete to the best of my knowledge and belief. I further certify that any pit or below-grade tank has been/will be constructed or closed according to NMOCD guidelines ☐ , a general permit ☐ or an (attached) alternative OCD-approved plan ☐

SIGNATURE David Stewart TITLE Sr. Regulatory Analyst DATE 12/13/08

Type or print name David Stewart

E-mail address: david_stewart@oxy.com
Telephone No. 432-685-5717

For State Use Only

APPROVED BY Cam W. Hill TITLE OCD DISTRICT SUPERVISOR/GENERAL MANAGER DATE DEC 12 2008

Conditions of Approval, if any:

TD-10315' PBTD-10265' PERFS-9743-9799'

13-3/8" 37# csg @ 380' w/400sx, 17-1/2" hole, TOC-Surf-Circ
8-5/8" 24-32# @ 4060' w/ 200sx, 11" hole, TOC-3273'-Calc
5-1/2" 17# csg @ 10315' w/425sx, 7-7/8" hole, TOC-7861'-Calc

1. RIH & Set CIBP @ 9650' M&P 25sx cmt
 2. M&P 25sx cmt @ 8825-8635'
 3. Perf @ 7535' sqz 55sx cmt to 7360' WOC-Tag
 4. Perf @ 5350' sqz 50sx cmt to 5195' WOC-Tag
 5. Perf @ 4110' sqz 60sx cmt to 3930' WOC-Tag
 6. Cut & Pull 5-1/2" casing @ +/-2650'
 7. M&P 30sx @ 2700-2600'
 8. Perf @ 2500' sqz 75sx cmt to 2375' WOC-Tag
 9. Perf @ 1610' sqz 70sx cmt to 1495' WOC-Tag
 10. Perf @ 430' sqz 75sx cmt to 330' WOC-Tag
 11. Perf @ 175' sqz 150sx cmt to surface
- 10# MLF between plugs

OXY USA Inc. - Proposed
Aztec State Com #2
API No. 30-025-22931

150sx @ 175'-Surface

75sx @ 430-330' WOC-Tag

70sx @ 1610-1495' WOC-Tag

75sx @ 2500-2375' WOC-Tag

30sx @ 2700-2600'

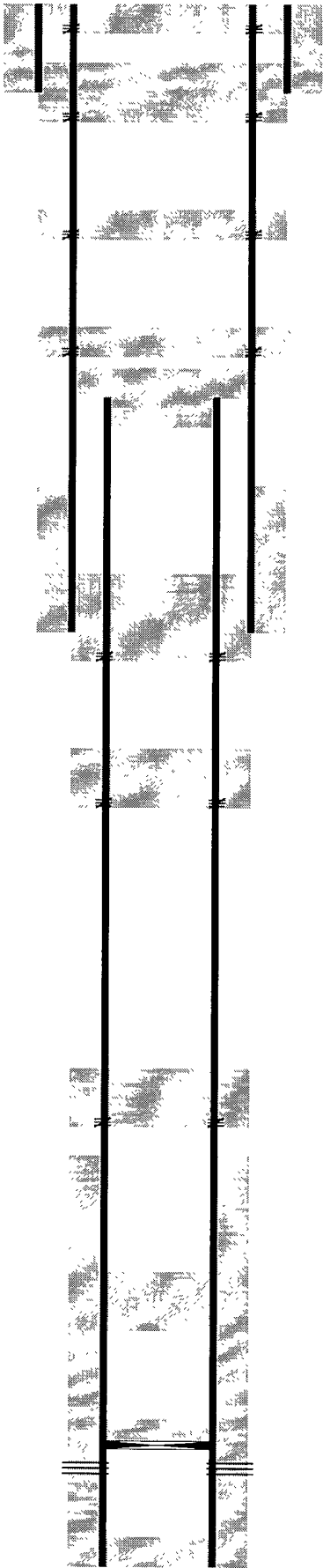
60sx @ 4110-3930' WOC-Tag

50sx @ 5350-5195' WOC-Tag

55sx @ 7535-7360' WOC-Tag

25sx @ 8825-8635'

CIBP @ 9650' w/ 25sx cmt



Perf @ 175'

Perf @ 430'

Perf @ 1610'

Perf @ 2500'

Cut & pull 5-1/2" casing @ +/-2650'

Perf @ 4110'

Perf @ 5350'

Perf @ 7535'

Perfs @ 9743-9799'

17-1/2" hole @ 380'
13-3/8" csg @ 380'
w/ 400sx-TOC-Surf-Circ

11" hole @ 4060'
8-5/8" csg @ 4060'
w/ 200sx-TOC-3273'-Calc

7-7/8" hole @ 10315'
5-1/2" csg @ 10315'
w/ 425sx-TOC-7861'-Calc


PB-10265'

TD-10315'


OXY USA Inc. - Current
Aztec State Com #2
API No. 30-025-22931



17-1/2" hole @ 380'
13-3/8" csg @ 380'
w/ 400sx-TOC-Surf-Circ



11" hole @ 4060'
8-5/8" csg @ 4060'
w/ 200sx-TOC-3273'-Calc



7-7/8" hole @ 10315'
5-1/2" csg @ 10315'
w/ 425sx-TOC-7861'-Calc

Perfs @ 9743-9799'

PB-10265'

TD-10315'