

UNITED STATES  
DEPARTMENT OF THE INTERIOR  
BUREAU OF LAND MANAGEMENT

OCD - Hobbs

FORM APPROVED  
Budget Bureau No. 1004-0135  
Expires: March 31, 1993

SUNDRY NOTICES AND REPORTS ON WELLS

Do not use this form for proposals to drill or to deepen or reentry to a different reservoir.

Use "APPLICATION FOR PERMIT --" for such proposals

SUBMIT IN TRIPLICATE

1. Type of Well: ☒ OIL WELL ☐ GAS WELL ☐ OTHER

2. Name of Operator  
CHEVRON USA INC

3. Address and Telephone No. 15 SMITH ROAD, MIDLAND, TX 79705 915-687-737

4. Location of Well (Footage, Sec., T., R., M., or Survey Description)  
Unit Letter C : 560 Feet From The NORTH Line and 2015 Feet From The  
WEST Line Section 18 Township 21-S Range 36-E

5. Lease Designation and Serial No.  
LC031740B

6. If Indian, Alottee or Tribe Name  
N/A

7. If Unit or CA, Agreement Designation

8. Well Name and Number  
EUNICE MONUMENT SOUTH UNIT  
371

9. API Well No.  
30-025-29966

10. Field and Pool, Exploratory Area  
GRAYBURG SAN ANDRES

11. County or Parish, State  
LEA, NM

12. Check Appropriate Box(s) To Indicate Nature of Notice, Report, or Other Data

TYPE OF SUBMISSION

- ☐ Notice of Intent  
☒ Subsequent Report  
☐ Final Abandonment Notice

TYPE OF ACTION

- ☐ Abandonment  
☐ Recompletion  
☐ Plugging Back  
☐ Casing Repair  
☐ Altering Casing  
☒ OTHER: CONTINUE TA STATUS  
☐ Change of Plans  
☐ New Construction  
☐ Non-Routine Fracturing  
☐ Water Shut-Off  
☐ Conversion to Injection  
☐ Dispose Water

(Note: Report results of multiple completion on Well Completion or Recompletion Report and Log Form.)

13. Describe Proposed or Completed Operations (Clearly state all pertinent details, and give pertinent dates, including estimated date of starting any proposed work. If well is directionally drilled, give subsurface locations and measured and true vertical depths for all markers and zones pertinent to this work.)


RAN MIT - CHART ATTACHED

TESTED 4-30-02

10-15-03: RAN CHART - EXTEND TA STATUS. (ORIGINAL CHART & COPY OF CHART ATTACHED)

TEMPORARILY ABANDONED.

TA Approved For 12 Month Period  
Ending 12/15/04



14. I hereby certify that the foregoing is true and correct

SIGNATURE Denise Leake TITLE Regulatory Specialist DATE 10/30/2003

TYPE OR PRINT NAME Denise Leake

(This space for Federal or State office use)

APPROVED (ORIG. SGD.) JOE G. LARA

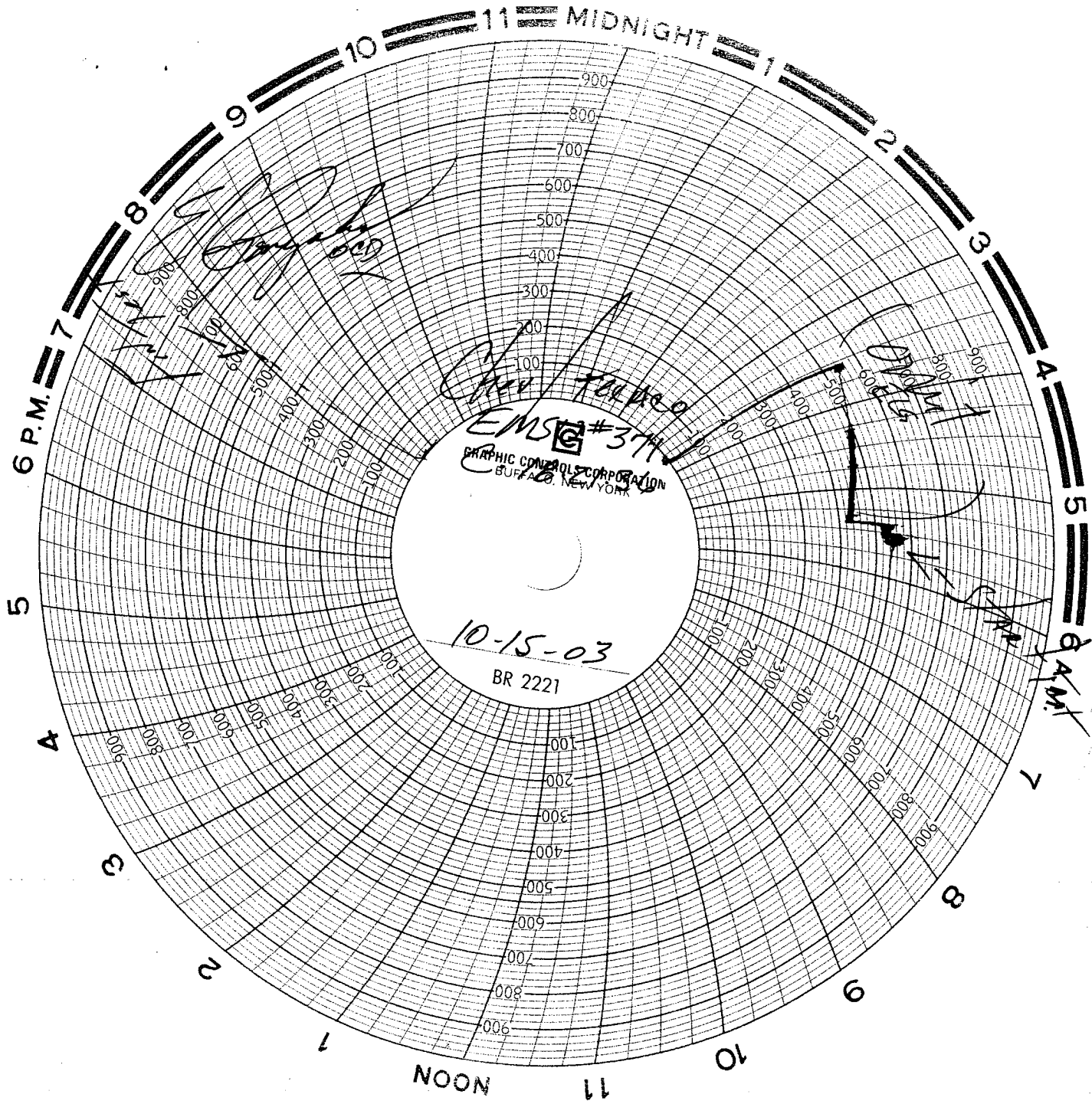
Petroleum Engineer

CONDITIONS OF APPROVAL, IF ANY:

TITLE

DATE 11/24/03

Title 18 U.S.C. Section 1001, makes it a crime for any person knowingly and willfully to make to any department or agency of the United States any false, fictitious or fraudulent statements or representations as to any matter within its jurisdiction.



EMSG #37  
GRAPHIC CONCEPTS CORPORATION  
BUFFALO, NEW YORK

10-15-03  
BR 2221

# WELL DATA SHEET

FIELD: EUNICE

WELL NAME: EMSU371

FORMATION: GRAYBUR

LOC: 560FNL,2015FWL

SEC: 18

GL: 3632

STATUS: TA'D

TOWNSHIP: T21S

COUNTY: LEA KB to GL: 18

API NO: \_\_\_\_\_

RANGE: R36E

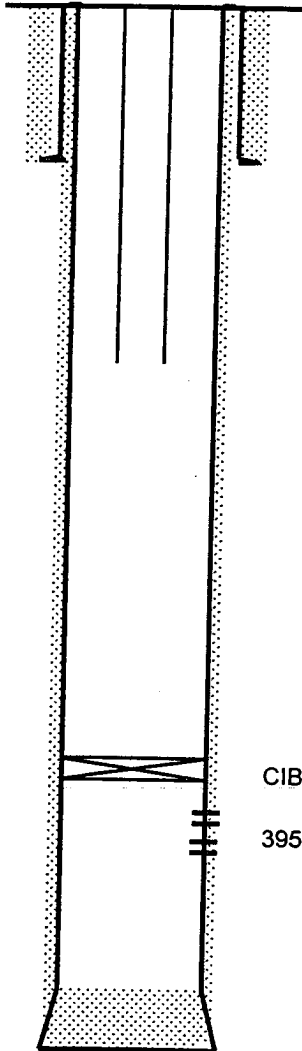
STATE: NM

DF to GL: \_\_\_\_\_

REFNO: \_\_\_\_\_

8 5/8 AT 1391  
CMT TO SURF

50 JTS 2 3/8 TO 1545



CIBP AT 3945, CIRC PKR FLD

3952-4054

5 1/2" 15.5# K-55 CSG  
SET @ 4100

TD @ 4100  
PBD @ 3945

Remarks or Additional Data: SET CIBP AT 3945, CIRC'D PKR FLD AND RAN MIT AT 620# FOR 30 MIN. OK