

RECEIVED

UNITED STATES

DEC 30 2008

DEPARTMENT OF THE INTERIOR
BUREAU OF LAND MANAGEMENT

SUNDRY NOTICES AND REPORTS ON WELLS
Use Form 3160-3 (APD) for such proposals.

FORM APPROVED
OMB No 1004-0135
Expires: January 31, 2004

5 Lease Serial No. **67998**

NMNM82045

6 If Indian, Allottee or Tribe Name

7 If Unit or CA/Agreement, Name and/or No.

8 Well Name and No.

Mesa -B-, 8105 JV-P. #1

9. API Well No

30-025-30662

10 Field and Pool, or Exploratory Area

Red Hills. Wolfcamp (Gas)

11. County or Parish, State

Lea Co. NM

SUBMIT IN TRIPLICATE - Other instructions on reverse side

1. Type of Well

☐ Oil Well ☒ Gas Well ☐ Other

2. Name of Operator

BTA Oil Producers

3a Address

104 S. Pecos, Midland, TX 79701

3b Phone No (include area code)

(432) 682-3753

4 Location of Well (Footage, Sec., T. R. M. or Survey Description)

UL P. Sec. 7, T26S, R33E

1650' FNL & 1650' FWL

12. CHECK APPROPRIATE BOX(ES) TO INDICATE NATURE OF NOTICE, REPORT, OR OTHER DATA

TYPE OF SUBMISSION

TYPE OF ACTION

☐ Notice of Intent

☒ Subsequent Report

☐ Final Abandonment Notice

☐ Acidize

☐ Alter Casing

☐ Casing Repair

☐ Change Plans

☐ Convert to Injection

☐ Deepen

☐ Fracture Treat

☐ New Construction

☐ Plug and Abandon

☐ Plug Back

☐ Production (Start/Resume)

☐ Reclamation

☐ Recomplete

☐ Temporarily Abandon

☐ Water Disposal

☐ Water Shut-Off

☐ Well Integrity

☒ Other Off Lease

Measurement

3 Describe Proposed or Completed Operation (clearly state all pertinent details, including estimated starting date of any proposed work and approximate duration thereof. If the proposal is to deepen directionally or recompleat horizontally, give subsurface locations and measured and true vertical depths of all pertinent markers and zones. Attach the Bond under which the work will be performed or provide the Bond No. on file with BLM/BIA. Required subsequent reports shall be filed within 30 days following completion of the involved operations. If the operation results in a multiple completion or recompleat in a new interval, a Form 3160-4 shall be filed once testing has been completed. Final Abandonment Notices shall be filed only after all requirements, including reclamation, have been completed, and the operator has determined that the site is ready for final inspection.)

BTA respectfully requests permission for off-lease gas measurement for our 8105 JV-P Mesa -B- #1 at our 8105 JV-P Mesa #1(30-025-27600) located in UL I, Section 1, T26S-R32E, Lea County, NM. The common gas sales meter is located in UL P near the lease entrance road to the 8105 JV-P Mesa #1. The 8105 JV-P Mesa #1 well currently produces from the Red Hills, Wolfcamp, West (Gas).

These wells are measured individually on a daily basis through BTA gas orifice check meters placed at the respective well sites. The charts are integrated each month and the integrated volumes are provided to BTA. The monthly volume measured through each check meter is used to calculate an allocation percentage that is applied to the gas sales volume provided by the purchaser.

The oil and water are measured separately at each individual lease.

Site Facility diagrams for each lease are attached.

APPROVED

DEC 24 2008

JAMES A. AMOS
SUPERVISOR-EPS

14. I hereby certify that the foregoing is true and correct
Name (Printed/Typed)

Pam Inskeep

Title Regulatory Administrator

Signature

Date 10/29/2008

THIS SPACE FOR FEDERAL OR STATE OFFICE USE

Approved by (Signature)

Name

(Printed/Typed)

Title

Office

Date

Conditions of approval, if any, are attached. Approval of this notice does not warrant or certify that the applicant holds legal or equitable title to those rights in the subject lease which would entitle the applicant to conduct operations thereon.

Title 18 U.S.C. Section 1001 and Title 43 U.S.C. Section 1212, make it a crime for any person knowingly and willfully to make to any department or agency of the United States any false, fictitious or fraudulent statements or representations as to any matter within its jurisdiction.

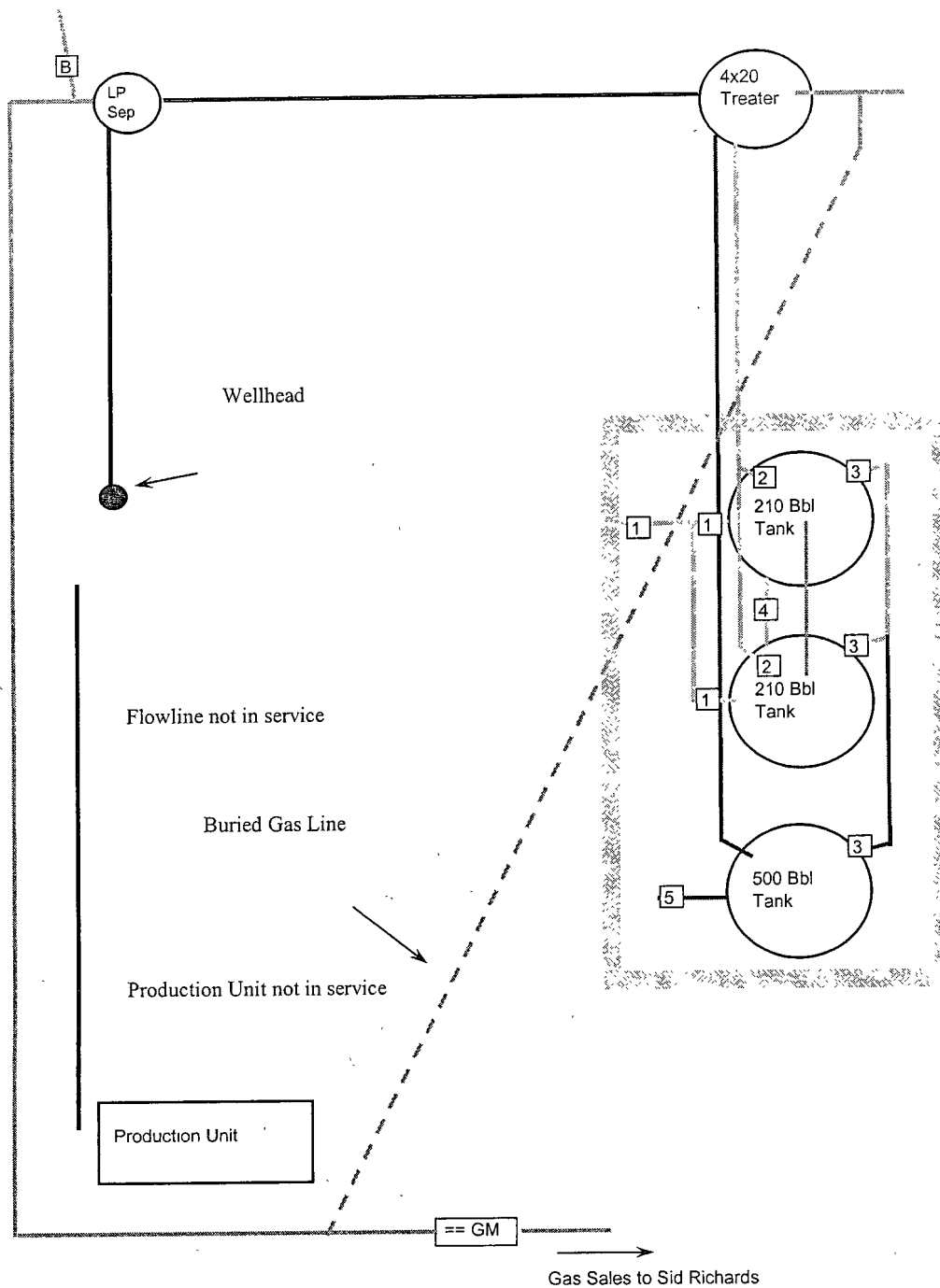
(Continued on next page)




North

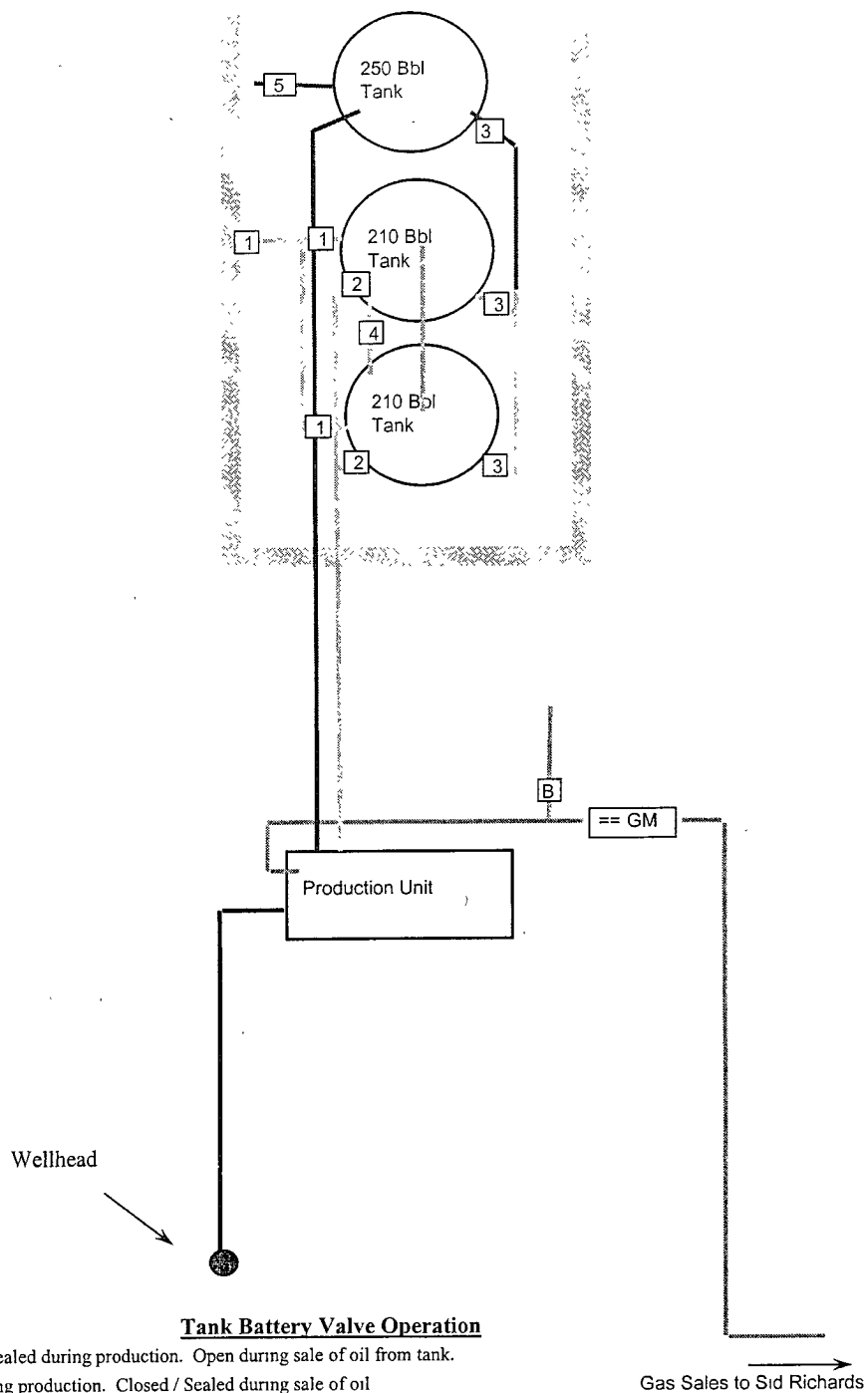
Tank Battery Valve Operation

- 1 Oil Load Line - Closed and sealed during production. Open during sale of oil from tank
- 2 Production Line - Open during production Closed / Sealed during sale of oil
- 3 Valves Normally Sealed Closed (Drain)
- 4 Valves Sealed Open To Fill & Closed For Sales
- 5 Valves Normally Sealed Closed (Except During Water Hauling)



Revised		Gas			Drawn
		LEASE JV-P 8105 JV.	Mesa	#1	3/7/06
		FIELD			
		LOCATION	1980' FSL 660' FEL Sec.1 T26S R32E		Approved
		COUNTY	Lea	STATE New Mexico	
		PRODUCING FORMATION	Wolfcamp		Date
		 BTA Oil Producers			

North →



Tank Battery Valve Operation

1. Oil Load Line - Closed and sealed during production. Open during sale of oil from tank.
2. Production Line - Open during production. Closed / Sealed during sale of oil
3. Valves Normally Sealed Closed (Drain)
4. Valves Sealed Open To Fill & Closed For Sales
5. Valves Normally Sealed Closed (Except During Water Hauling)

Gas Sales to Sid Richards →

Revised	Gas			Drawn
	LEASE JV-P 8105 JV-P	Mesa	B #1	3/7/06
	FIELD			
	LOCATION	1650' FNL 1950' FWL Sec.7 T26S R33E		Approved
	COUNTY	Lea	STATE New Mexico	Date
	PRODUCING FORMATION	Wolfcamp		
	BTA Oil Producers			