

District I
1625 N French Dr., Hobbs, NM 88240
District II
1301 W. Grand Avenue, Artesia, NM 88210
District III
1000 Rio Brazos Road, Aztec, NM 87410
District IV
1220 S St Francis Dr., Santa Fe, NM 87505

State of New Mexico
Energy Minerals and Natural Resources
Oil Conservation Division
1220 South St. Francis Dr.
Santa Fe, NM 87505

RECEIVED

JAN 13 2009

HOBBSOCD

Form C-141
Revised October 10, 2003

Submit 2 Copies to appropriate
District Office in accordance
with Rule 116 on back
side of form

Release Notification and Corrective Action

OPERATOR

X Initial Report

☐ Final Report

Name of Company	Oxy USA WTP	Contact	Dusty Wilson
Address	1017 W. Stanolind Rd	Telephone No.	(575) 397-8247
Facility Name	MLMU # 247	Facility Type	Oil Well Site
Surface Owner	Kelly Myers	Mineral Owner	Oxy
		Lease No.	30-025-11044

LOCATION OF RELEASE

Unit Letter	Section	Township	Range	Feet from the	North/South Line	Feet from the	East/West Line	County
P	7	24s	37e	550'	S	660'	E	Lea

Latitude _____ Longitude _____

NATURE OF RELEASE

Type of Release	Crude oil and Produce water	Volume of Release	20 bo 20 bw	Volume Recovered	8 bo 2 bw
Source of Release	Flow line	Date and Hour of Occurrence	1/12/09 @ 07:00 am	Date and Hour of Discovery	1/12/09 @ 10:00 am
Was Immediate Notice Given?	X Yes <input type="checkbox"/> No <input type="checkbox"/> Not Required	If YES, To Whom?	Buddy Hill via office telephone		
By Whom?	Dusty Wilson	Date and Hour	1/12/08 @ 3:55 pm		
Was a Watercourse Reached?	<input type="checkbox"/> Yes X No	If YES, Volume Impacting the Watercourse.	n/a		

If a Watercourse was Impacted, Describe Fully *

N/A



Describe Cause of Problem and Remedial Action Taken.*

Flow line ruptured due to freezing temperature. Surface fluids picked up with Vac Truck. Remediate soil to NMOCD requirements.

Describe Area Affected and Cleanup Action Taken.*

Remediate to NMOCD Requirements.

I hereby certify that the information given above is true and complete to the best of my knowledge and understand that pursuant to NMOCD rules and regulations all operators are required to report and/or file certain release notifications and perform corrective actions for releases which may endanger public health or the environment. The acceptance of a C-141 report by the NMOCD marked as "Final Report" does not relieve the operator of liability should their operations have failed to adequately investigate and remediate contamination that pose a threat to ground water, surface water, human health or the environment. In addition, NMOCD acceptance of a C-141 report does not relieve the operator of responsibility for compliance with any other federal, state, or local laws and/or regulations.

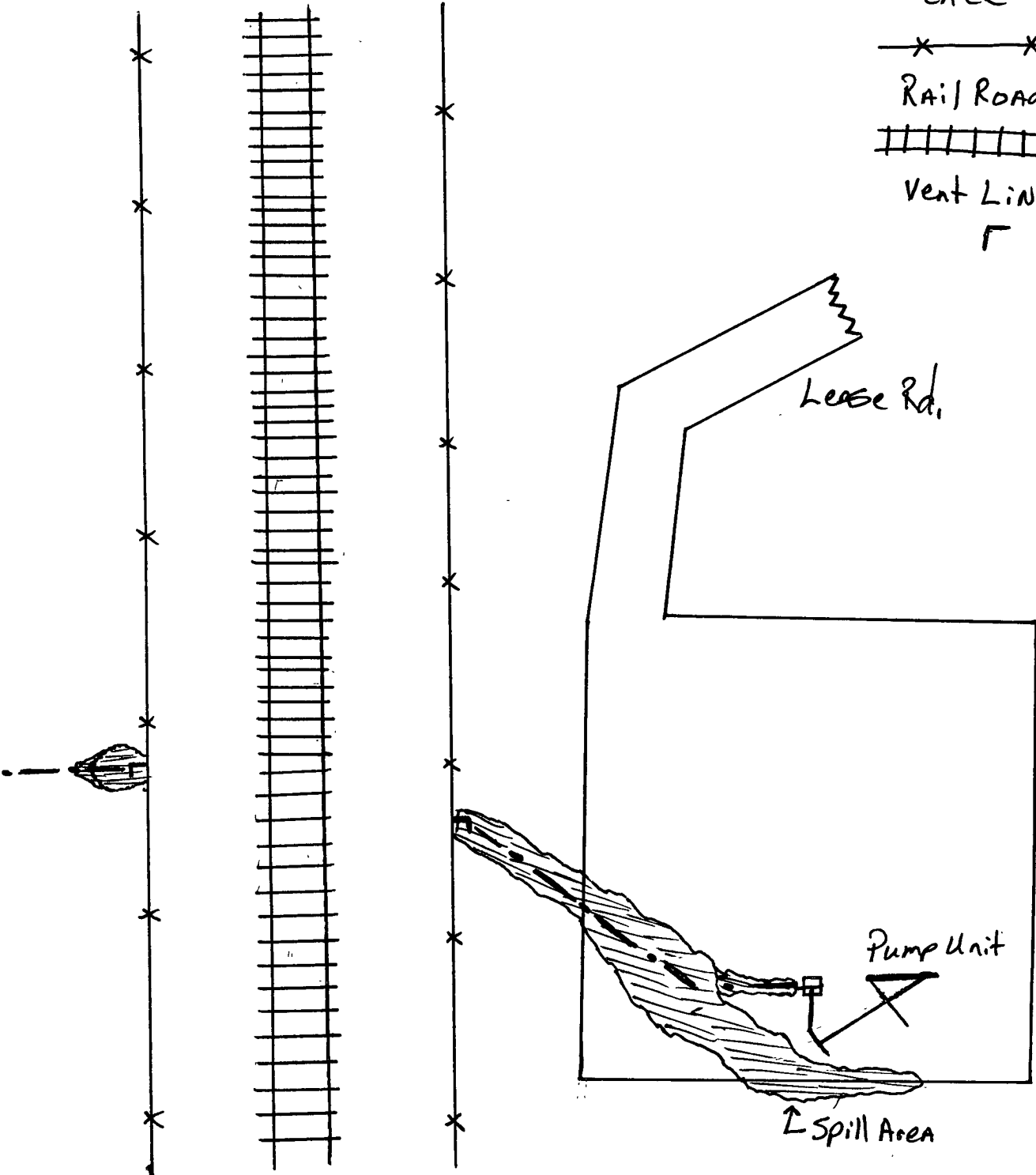
Signature: 	OIL CONSERVATION DIVISION	
Printed Name: Dusty L. Wilson	Approved by District Supervisor: 	
Title: HES Specialist	Approval Date: JAN 13 2009	Expiration Date:
E-mail Address: dusty_wilson@oxy.com	Conditions of Approval:	Attached <input type="checkbox"/>
Date: 1/13/09	Phone: (575) 397-8210	

- Attach Additional Sheets If Necessary

Myers Langly Matrix Unit # 247

1-12-09

Pipe line
- . - . - .
Fence
x x
Rail Road
|||||
Vent Line Header
└



New Mexico Office of the State Engineer
POD Reports and Downloads

Township: Range: Sections:

NAD27 X: Y: Zone: ☐ Search Radius:

County: ☐ Basin: ☐ Number: Suffix:

Owner Name: (First) (Last) ☐ Non-Domestic ☐ Domestic ☒ All

POD / Surface Data Report

Avg Depth to Water Report

Water Column Report

Clear Form

iWATERS Menu

Help

AVERAGE DEPTH OF WATER REPORT 01/13/2009

Bsn	Tws	Rng	Sec	Zone	X	Y	Wells	(Depth Water in Feet)		
								Min	Max	Avg
CP	24S	37E	05				1	106	106	106
CP	24S	37E	08				1	90	90	90
CP	24S	37E	12				1	18	18	18
CP	24S	37E	23				1	94	94	94
CP	24S	37E	24				1	100	100	100
CP	24S	37E	25				1	90	90	90
CP	24S	37E	28				1	70	70	70

Record Count: 7