


Deviation survey taken on CONCHO OIL AND GAS'S BURRUS 26 #1 WELL
Lea County, New Mexico:



Depth	Deviation
241	0.75
435	0.75
936	0.50
1433	0.50
1932	0.50
2074	0.50
2429	1.00
2931	0.75
3368	1.00
3931	1.25
4250	0.75
4505	0.75
4754	0.25
4984	0.50
5484	1.50
5816	1.00
6314	1.00
6796	1.25
7293	1.75
7543	2.00
7684	1.00
7931	1.00
8429	1.00
8780	2.00
8803	1.50
9003	1.50
9260	1.00

D-26-125-38e
330/W & 330/W
30-025-36303

Before me, the undersigned authority, on this day personally appeared Henry McElroy, known to me to be the person whose name is subscribed hereto, who, after being duly sworn, on oath states that he is the drilling contractor of the well identified in this instrument and that such well was not intentionally deviated from the vertical whatsoever.



SWORN AND SUBSCRIBED TO before me this the 2nd day of October 2003



K