

Submit 3 Copies To Appropriate District Office
District I
1625 N. French Dr., Hobbs, NM 87240
District II
1301 W Grand Ave., Artesia, NM 88210
District III
1000 Rio Brazos Rd., Aztec, NM 87410
District IV
1220 S. St. Francis Dr., Santa Fe, NM 87505

RECEIVED

State of New Mexico
Energy, Minerals and Natural Resources

Form C-103
May 27, 2004

JAN 28 2009

OIL CONSERVATION DIVISION

HOBSOCD

1220 South St. Francis Dr.
Santa Fe, NM 87505

WELL API NO. 30-041-10168
5. Indicate Type of Lease STATE <input checked="" type="checkbox"/> FEE <input checked="" type="checkbox"/>
6. State Oil & Gas Lease No. E10047
7. Lease Name or Unit Agreement Name: Todd Lower SA Unit
8. Well Number 365
9. OGRID Number 16696
10. Pool name or Wildcat Todd Lower San Andres (Assoc)

Pit or Below-grade Tank Application ☐ or Closure ☐
Pit type _____ Depth to Groundwater _____ Distance from nearest fresh water well _____ Distance from nearest surface water _____
Pit Liner Thickness: _____ mil Below-Grade Tank: Volume _____ bbls; Construction Material _____

SUNDRY NOTICES AND REPORTS ON WELLS
(DO NOT USE THIS FORM FOR PROPOSALS TO DRILL OR TO DEEPEN OR PLUG BACK TO A DIFFERENT RESERVOIR. USE "APPLICATION FOR PERMIT" (FORM C-101) FOR SUCH PROPOSALS)

1. Type of Well: Oil Well <input type="checkbox"/> Gas Well <input type="checkbox"/> Other Injection <input type="checkbox"/>	7. Lease Name or Unit Agreement Name: Todd Lower SA Unit
2. Name of Operator OXY USA Inc.	8. Well Number 365
3. Address of Operator P.O. Box 50250 Midland, TX 79710-0250	9. OGRID Number 16696
4. Well Location Unit Letter <u>E</u> : <u>1980</u> feet from the <u>north</u> line and <u>660</u> feet from the <u>west</u> line Section <u>36</u> Township <u>7S</u> Range <u>35E</u> NMPM County <u>Roosevelt</u>	10. Pool name or Wildcat Todd Lower San Andres (Assoc)
11. Elevation (Show whether DR, RKB, RT, GR, etc.) 4165'	

12. Check Appropriate Box to Indicate Nature of Notice, Report, or Other Data	
NOTICE OF INTENTION TO:	SUBSEQUENT REPORT OF:
PERFORM REMEDIAL WORK <input type="checkbox"/> PLUG AND ABANDON <input checked="" type="checkbox"/>	REMEDIAL WORK <input type="checkbox"/> ALTERING CASING <input type="checkbox"/>
TEMPORARILY ABANDON <input type="checkbox"/> CHANGE PLANS <input type="checkbox"/>	COMMENCE DRILLING OPNS. <input type="checkbox"/> PLUG AND ABANDONMENT <input type="checkbox"/>
PULL OR ALTER CASING <input type="checkbox"/> MULTIPLE COMPLETION <input type="checkbox"/>	CASING TEST AND CEMENT JOB <input type="checkbox"/>
OTHER: <input type="checkbox"/>	OTHER: <input type="checkbox"/>

13. Describe proposed or completed operations. (Clearly state all pertinent details, and give pertinent dates, including estimated date of starting any proposed work). SEE RULE 1103. For Multiple Completions: Attach wellbore diagram of proposed completion or recompletion.

The Oil Conservation Division **Must be notified**
24 hours prior to the beginning of plugging operations.

See Attachment

I hereby certify that the information above is true and complete to the best of my knowledge and belief. I further certify that any pit or below-grade tank has been/will be constructed or closed according to NMOCD guidelines ☐ , a general permit ☐ or an (attached) alternative OCD-approved plan ☐

SIGNATURE David Stewart TITLE Sr. Regulatory Analyst DATE 1/27/09

Type or print name David Stewart E-mail address: david_stewart@oxy.com Telephone No. 432-685-5717

For State Use Only

APPROVED BY Malcolm Brown TITLE mb DATE 2/3/2009

Conditions of Approval, if any: **COMPLIANCE OFFICER**

TLSAU #365 - 30-041-10168

TD-4363' Perfs-4251-4294'


8-5/8" 24# @ 339' w/ 250sx, 12-1/4" hole, TOC-Surf-Circ
4-1/2" 9.5# csg @ 4363' w/ 200sx, 7-7/8" hole, TOC-3397'-Calc

Circ Hole w/ 10# MLF and between plugs

1. RIH & Set CIBP @ 4201' M&P 25sx cmt
2. M&P 25sx cmt @ 3544-3409'
3. Cut & Pull 4-1/2" csg @ +/- 2405'
4. M&P 45sx cmt @ 2455-2305' WOC-Tag
5. M&P 45sx cmt @ 2130-2008' WOC-Tag
6. M&P 25sx cmt @ 1200-1085' WOC-Tag
7. M&P 145sx cmt @ 389'-Surface

OXY USA Inc. - Proposed
Todd Lower SA Unit #365
API No. 30-041-10168

145sx @ 389'-Surface



12-1/4" hole @ 339'
8-5/8" csg @ 339'
w/ 250sx-TOC-Surf-Circ


45sx @ 1200-1085' WOC-Tag



45sx @ 2130-2008' WOC-Tag




45sx @ 2455-2305' WOC-Tag



Cut & Pull 4-1/2" csg @ +/- 2405'

25sx @ 3544-3409'



7-7/8" hole @ 4363'
4-1/2" csg @ 4363'
w/ 200sx-TOC-3397'-Calc

CIBP @ 4201' w/ 25sx

Perfs @ 4251-4294'

TD-4363'

OXY USA Inc. - Current
Todd Lower SA Unit #365
API No. 30-041-10168

12-1/4" hole @ 339'
8-5/8" csg @ 339'
w/ 250sx-TOC-Surf-Circ

7-7/8" hole @ 4363'
4-1/2" csg @ 4363'
w/ 200sx-TOC-3397'-Calc

Perfs @ 4251-4294'

TD-4363'