

RECEIVEDUNITED STATES
DEPARTMENT OF THE INTERIOR
BUREAU OF LAND MANAGEMENTFORM APPROVED
OM B No. 1004-0137
Expires March 31, 2007

FEB 02 2009

HOBBSSOOD**SUNDRY NOTICES AND REPORTS ON WELLS**Use this form for proposals to drill or to re-enter an
abandoned well. Use Form 3160-3 (APD) for such proposals.**SUBMIT IN TRIPLICATE - Other instructions on reverse side.**

1. Type of Well



Oil Well



Gas Well



Other



2. Name of Operator

Apache Corporation

3a Address

3b Phone No. (include area code)

6120 S Yale Ave, Suite 1500 Tulsa OK 74136-4224 (918)491-4864

4. Location of Well (Footage, Sec, T., R., M., or Survey Description)

Sec 21-T21S-R37E, NMPM
Unit A; 660' FNL & 330' FEL

5. Lease Serial No

NMLC 032591A

6 If Indian, Allottee or Tribe Name

7 If Unit or CA/Agreement, Name and/or No

8. Well Name and No

Elliott A #10

9 API Well No

30-025-39151

10 Field and Pool, or Exploratory Area

Penrose Skelly; Grayburg

11 County or Parish, State

Lea County
New Mexico

12. CHECK APPROPRIATE BOX(ES) TO INDICATE NATURE OF NOTICE, REPORT, OR OTHER DATA

TYPE OF SUBMISSION	TYPE OF ACTION			
<input type="checkbox"/> Notice of Intent	<input type="checkbox"/> Acidize	<input type="checkbox"/> Deepen	<input type="checkbox"/> Production (Start/Resume)	<input type="checkbox"/> Water Shut-Off
<input checked="" type="checkbox"/> Subsequent Report	<input type="checkbox"/> Alter Casing	<input type="checkbox"/> Fracture Treat	<input type="checkbox"/> Reclamation	<input type="checkbox"/> Well Integrity
<input type="checkbox"/> Final Abandonment Notice	<input type="checkbox"/> Casing Repair	<input type="checkbox"/> New Construction	<input type="checkbox"/> Recomplete	<input checked="" type="checkbox"/> Other Completion
	<input type="checkbox"/> Change Plans	<input type="checkbox"/> Plug and Abandon	<input type="checkbox"/> Temporarily Abandon	Procedure
	<input type="checkbox"/> Convert to Injection	<input type="checkbox"/> Plug Back	<input type="checkbox"/> Water Disposal	

13. Describe Proposed or Completed Operation (clearly state all pertinent details, including estimated starting date of any proposed work and approximate duration thereof. If the proposal is to deepen directionally or recompleat horizontally, give subsurface locations and measured and true vertical depths of all pertinent markers and zones. Attach the Bond under which the work will be performed or provide the Bond No. on file with BLM/BIA. Required subsequent reports shall be filed within 30 days following completion of the involved operations. If the operation results in a multiple completion or recompleat in a new interval, a Form 3160-4 shall be filed once testing has been completed. Final Abandonment Notices shall be filed only after all requirements, including reclamation, have been completed, and the operator has determined that the site is ready for final inspection.)

11/14/08 Perf Grayburg @ 3767-71, 3800-05, 27-35, 69-73, 90-94, 3899-3910, 3920-22, 46-48, 60-64' w/ 2 JSPF.

11/17/08 Acidize Grayburg w/3000 gals 15% HCl.

11/18/08 Frac Grayburg w/ 60K gals gel and 132K # 20/40 sand.

11/19/08 RIH w/ tbg to 4105'. PU pump and RIH w/ rods.

11/21/08 Set 456 pumping unit and shut well in.


12/15/08 Put on production Grayburg.

14. I hereby certify that the foregoing is true and correct
Name (Printed/Typed)

Sophie Mackay

Title Engineering Tech

Signature



Date 01/23/2009

THIS SPACE FOR FEDERAL OR STATE OFFICE USE

Approved by

Title

Date

Conditions of approval, if any, are attached. Approval of this notice does not warrant or certify that the applicant holds legal or equitable title to those rights in the subject lease which would entitle the applicant to conduct operations thereon.

Office



Title 18 U.S.C. Section 1001 and Title 43 U.S.C. Section 1212, make it a crime for any person knowingly and willfully to make to any department or agency of the United States any false, fictitious or fraudulent statements or representations as to any matter within its jurisdiction.


(Instructions on page 2)


Apache Corporation
6120 S. Yale Ste 1500
Tulsa, OK 74136

30-025-39151
A-21-215-37E
660 FNL & 330 FEL

ELLIOT A #10
Lea County, New Mexico

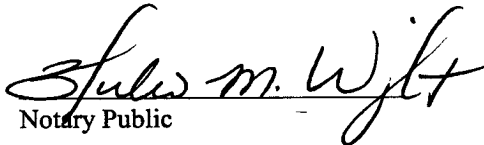
259	2.59	0.75	1.31	3.40	3.40
765	5.06	0.5	0.88	4.43	7.83
1260	4.95	0.5	0.88	4.33	12.16
1807	5.47	1.5	2.63	14.36	26.52
2250	4.43	2.5	4.38	19.38	45.90
2499	2.49	1.6	2.80	6.97	52.87
2782	2.83	0.8	1.40	3.96	56.83
3128	3.46	0.5	0.88	3.03	59.86
3627	4.99	0.5	0.88	4.37	64.23
3942	3.15	0.2	0.35	1.10	65.33
4410	4.68	0.2	0.35	1.64	66.97





Archie Brown - General Manager

The attached instrument was acknowledged before me on the 3rd day of November 2008 by
Archie Brown- General Manager, CapStar Drilling, L.P.



Notary Public