

RECEIVEDUNITED STATES
DEPARTMENT OF THE INTERIOR
BUREAU OF LAND MANAGEMENT

FEB 12 2009

HOBBSOCD**SUNDRY NOTICES AND REPORTS ON WELLS**

Do not use this form for proposals to drill or to re-enter an abandoned well. Use Form 3160-3 (APD) for such proposals.

FORM APPROVED
OMB NO. 1004-0135
Expires: November 30, 2000

5. Lease Serial No.

NM0449372

6. If Indian, Allottee or Tribe Name

7. If Unit or CA/Agreement, Name and/or No.
Todd Lower SA Unit

8. Well Name and No

#295

9. API Well No.

30-041-20171

10. Field and Pool, or Exploratory Area
Todd Lower San Andres Assoc.

11. County or Parish, State

Roosevelt

NM

SUBMIT IN TRIPLICATE - Other instructions on reverse side

1. Type of Well

☐ Oil Well ☐ Gas Well ☒ Other

Injection

2. Name of Operator

OXY USA Inc.

16696

3a. Address

P.O. Box 50250, Midland, TX 79710-0250

3b. Phone No. (include area code)

432-685-5717

4. Location of Well (Footage, Sec., T., R., M., or Survey Description)

660 FSL 1980 FEL SWSE(0) Sec 29 T7S R36E

12. CHECK APPROPRIATE BOX(ES) TO INDICATE NATURE OF NOTICE, REPORT, OR OTHER DATA

TYPE OF SUBMISSION

☒ Notice of Intent☐ Subsequent Report☐ Final Abandonment Notice

TYPE OF ACTION

☐ Acidize☐ Deepen☐ Production (Start/Resume)☐ Water Shut-Off☐ Alter Casing☐ Fracture Treat☐ Reclamation☐ Well Integrity☐ Casing Repair☐ New Construction☐ Recomplete☐ Other☐ Change Plans☒ Plug and Abandon☐ Temporarily Abandon☐ Convert to Injection☐ Plug Back☐ Water Disposal

13. Describe Proposed or Completed Operation (clearly state all pertinent details, including estimated starting date of any proposed work and approximate duration thereof. If the proposal is to deepen directionally or recompleat horizontally, give subsurface locations and measured and true vertical depths of all pertinent markers and zones. Attach the Bond under which the work will be performed or provide the Bond No. on file with BLM/BIA. Required subsequent reports shall be filed within 30 days following completion of the involved operations. If the operation results in a multiple completion or recompleat in a new interval, a Form 3160-4 shall be filed once testing has been completed. Final Abandonment Notices shall be filed only after all requirements, including reclamation, have been completed, and the operator has determined that the final site is ready for final inspection.)

TD-4330' Perfs-4282-4306'

8-5/8" 24# @ 329' w/ 250sx, 12-1/4" hole, TOC-Surf-Circ

4-1/2" 9.5# csg @ 4330' w/ 300sx, 7-7/8" hole, TOC-3014'-Calc

Circ Hole w/ 10# MLF and between plugs

1. RIH & Set CIBP @ 4230' M&P 25sx cmt
2. M&P 25sx cmt @ 3500-3365'
3. Cut & Pull 5-1/2" csg @ +/- 2400'
4. M&P 45sx cmt @ 2450-2325' WOC-Tag
5. M&P 45sx cmt @ 2100-1979' WOC-Tag
6. M&P 45sx cmt @ 1200-1085' WOC-Tag
7. M&P 140sx cmt @ 379'-Surface

14. I hereby certify that the foregoing is true and correct
Name (Printed/Typed)

David Stewart

Title

Sr. Regulatory Analyst

Date

2/16/09

THIS SPACE FOR FEDERAL OR STATE OFFICE USE

Approved by

Title

DISTRICT 1 SUPERVISOR

Date

FEB 18 2009


Conditions of approval, if any, are attached. Approval of this notice does not warrant or certify that the applicant holds legal or equitable title to those rights in the subject lease which would entitle the applicant to conduct operations thereon.

Office

Title 18 U.S.C. Section 1001, and Title 43 U.S.C. Section 1212, makes it a crime for any person knowingly and willfully to make to any department or agency of the United States any false, fictitious or fraudulent statements or representations as to any matter within its jurisdiction.

OXY USA Inc. - Proposed
Todd Lower SA Unit #295
API No. 30-041-20171

140sx @ 379'-Surface



12-1/4" hole @ 329'
8-5/8" csg @ 329'
w/ 250sx-TOC-Surf-Circ

45sx @ 1200-1085' WOC-Tag



45sx @ 2100-1979' WOC-Tag




45sx @ 2450-2325' WOC-Tag



Cut & Pull 4-1/2" csg @ +/- 2400'

25sx @ 3500-3365'



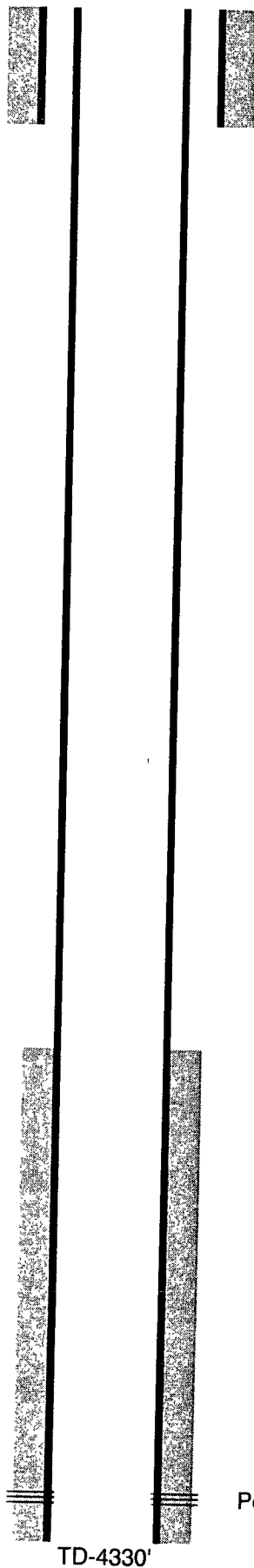
7-7/8" hole @ 4330'
4-1/2" csg @ 4330'
w/ 300sx-TOC-3014'-Calc

CIBP @ 4230' w/ 25sx

Perfs @ 4282-4306'

TD-4330'

OXY USA Inc.
Todd Lower SA Unit #295
API No. 30-041-20171



12-1/4" hole @ 329'
8-5/8" csg @ 329'
w/ 250sx-TOC-Surf-Circ

7-7/8" hole @ 4330'
4-1/2" csg @ 4330'
w/ 300sx-TOC-3014'-Calc

Perfs @ 4282-4306'