


State of New Mexico  
Energy, Minerals & Natural Resources Department  
**OIL CONSERVATION DIVISION**  
1220 South St. Francis Dr.  
Santa Fe, NM 87505

Form C-102  
Revised June 10, 2003  
Submit to Appropriate District Office  
State Lease - 4 Copies  
Fee Lease - 3 Copies  
☐ AMENDED REPORT

<sup>1</sup> API Number 30-025-10218	<sup>2</sup> Pool Code 60240	<sup>3</sup> Pool Name Tubb Oil & Gas (Oil)
<sup>4</sup> Property Code 6488	<sup>5</sup> Property Name Lou Worthan	
<sup>7</sup> OGRID No. 14021	<sup>8</sup> Operator Name Marathon Oil Company	
		<sup>6</sup> Well Number 9
		<sup>9</sup> Elevation KB 3,366'

UL or lot no. E	Section 11	Township 22-S	Range 37E	Lot Idn	Feet from the 1,905'	North/South line North	Feet from the 440'	East/West line West	County Lea
--------------------	---------------	------------------	--------------	---------	-------------------------	---------------------------	-----------------------	------------------------	---------------

UL or lot no.	Section	Township	Range	Lot Idn	Feet from the	North/South line	Feet from the	East/West line	County
<sup>12</sup> Dedicated Acres 40	<sup>13</sup> Joint or Infill	<sup>14</sup> Consolidation Code			<sup>15</sup> Order No.				

<p>16</p> <p>1,905'</p> <p>440'</p>				<p>17 <b>OPERATOR CERTIFICATION</b></p> <p><i>I hereby certify that the information contained herein is true and complete to the best of my knowledge and belief.</i></p> <p></p> <hr/> <p>Signature</p> <hr/> <p>Brent Lockhart</p> <hr/> <p>Printed Name</p> <hr/> <p>Engineer BDLockhart@MarathonOil.com</p> <hr/> <p>Title and E-mail Address</p> <hr/> <p>12/10/03</p> <hr/> <p>Date</p>
				<p>18 <b>SURVEYOR CERTIFICATION</b></p> <p><i>I hereby certify that the well location shown on this plat was plotted from field notes of actual surveys made by me or under my supervision, and that the same is true and correct to the best of my belief.</i></p> <hr/> <p>Date of Survey</p> <hr/> <p>Signature and Seal of Professional Surveyor:</p> <hr/> <p>Certificate Number</p>

State of New Mexico  
Energy, Minerals & Natural Resources Department  
**OIL CONSERVATION DIVISION**  
1220 South St. Francis Dr.  
Santa Fe, NM 87505

Form C-102  
Revised June 10, 2003  
Submit to Appropriate District Office  
State Lease - 4 Copies  
Fee Lease - 3 Copies

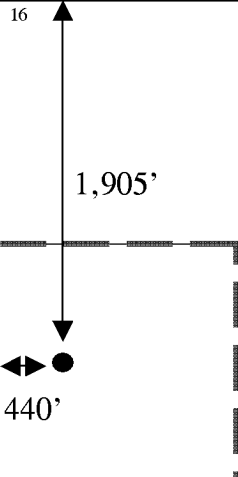
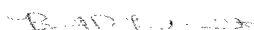
☐ AMENDED REPORT

<sup>1</sup> API Number 30-025-10218	<sup>2</sup> Pool Code 6660	<sup>3</sup> Pool Name Blinebry Oil & Gas (Oil)
<sup>4</sup> Property Code 6488	<sup>5</sup> Property Name Lou Worthan	
<sup>7</sup> OGRID No. 14021	<sup>8</sup> Operator Name Marathon Oil Company	
		<sup>6</sup> Well Number 9
		<sup>9</sup> Elevation KB 3,366'

UL or lot no. E	Section 11	Township 22-S	Range 37E	Lot Idn	Feet from the 1,905'	North/South line North	Feet from the 440'	East/West line West	County Lea
--------------------	---------------	------------------	--------------	---------	-------------------------	---------------------------	-----------------------	------------------------	---------------

UL or lot no.	Section	Township	Range	Lot Idn	Feet from the	North/South line	Feet from the	East/West line	County
---------------	---------	----------	-------	---------	---------------	------------------	---------------	----------------	--------

<sup>12</sup> Dedicated Acres 40	<sup>13</sup> Joint or Infill	<sup>14</sup> Consolidation Code	<sup>15</sup> Order No.
-------------------------------------	-------------------------------	----------------------------------	-------------------------

<p>16</p> <p>1,905'</p> <p>440'</p> 				<p>17 <b>OPERATOR CERTIFICATION</b></p> <p><i>I hereby certify that the information contained herein is true and complete to the best of my knowledge and belief.</i></p> <p></p> <hr/> <p>Signature</p> <hr/> <p>Brent Lockhart</p> <hr/> <p>Printed Name</p> <hr/> <p>Engineer BDLockhart@MarathonOil.com</p> <hr/> <p>Title and E-mail Address</p> <hr/> <p>12/10/03</p> <hr/> <p>Date</p> <hr/>
				<p>18 <b>SURVEYOR CERTIFICATION</b></p> <p><i>I hereby certify that the well location shown on this plat was plotted from field notes of actual surveys made by me or under my supervision, and that the same is true and correct to the best of my belief.</i></p> <hr/> <p>Date of Survey</p> <hr/> <p>Signature and Seal of Professional Surveyor:</p> <hr/> <p>Certificate Number</p> <hr/>