

Submit 3 Copies To Appropriate District

State of New Mexico

Form C-103

Office

District I

1625 N French Dr., Hobbs, NM 87240

District II

1301 W Grand Ave., Artesia, NM 88210

District III

1000 Rio Brazos Rd., Aztec, NM 87410

District IV

1220 S St Francis Dr., Santa Fe, NM 87505

RECEIVED

APR 24 2009

OIL CONSERVATION DIVISION

1220 South St. Francis Dr.

HOBBS, NM 87505

May 27, 2004

WELL API NO.

30-025-34309

5. Indicate Type of Lease

STATE ☒FEE ☐

6. State Oil & Gas Lease No.

L-0061

7. Lease Name or Unit Agreement Name:

NEW MEXICO "L-61" STATE

8. Well Number

2

9. OGRID Number

014245

10. Pool name or Wildcat

FLYING "M" SAN ANDRES

SUNDRY NOTICES AND REPORTS ON WELLS

(DO NOT USE THIS FORM FOR PROPOSALS TO DRILL OR TO DEEPEN OR PLUG BACK TO A DIFFERENT RESERVOIR USE "APPLICATION FOR PERMIT" (FORM C-101) FOR SUCH PROPOSALS.)

1. Type of Well:

Oil Well ☒Gas Well ☐Other ☒

2. Name of Operator

CIMAREX ENERGY CO. OF COLORADO

ATTN: ZENO FARRIS

3. Address of Operator

5215 N. O'CONNOR BLVD., STE. 1500, IRVING, TEXAS 75039

4. Well Location

Unit Letter A : 593 feet from the NORTH line and 668 feet from the EAST line

Section

06

Township

10S

Range

33E

NMPM

County

LEA

11. Elevation (Show whether DR, RKB, RT, GR, etc.)

4,214' GR

Pit or Below-grade Tank Application ☐ or Closure ☒Pit type STEEL Depth to Groundwater 50' Distance from nearest fresh water well * Distance from nearest surface water *Pit Liner Thickness: _____ mil Below-Grade Tank: Volume _____ bbls; Construction Material * NONE WITHIN 1,000'

12. Check Appropriate Box to Indicate Nature of Notice, Report, or Other Data

NOTICE OF INTENTION TO:

PERFORM REMEDIAL WORK ☐PLUG AND ABANDON ☒TEMPORARILY ABANDON ☐CHANGE PLANS ☐PULL OR ALTER CASING ☐MULTIPLE
COMPLETION ☐OTHER: ☐

SUBSEQUENT REPORT OF:

REMEDIAL WORK ☐ALTERING CASING ☐COMMENCE DRILLING OPNS. ☐PLUG AND
ABANDONMENT ☒CASING TEST AND
CEMENT JOB ☐OTHER: ☐

13. Describe proposed or completed operations. (Clearly state all pertinent of starting any proposed work). SEE RULE 1103. For Multiple Comp or recompletion.


The Oil Conservation Division **Must be notified 24 hours prior** to the beginning of plugging operations

COMPLY WITH ALL COMPANY & GOVERNMENT ENVIRONMENT & SAFETY REGULATIONS. ANYONE ON THE JOB LOCATION HAS THE AUTHORITY TO SHUT DOWN UNSAFE OPERATIONS.

- 1) SET 4-1/2" CIBP @ 4,150'; MIX & PUMP A 25 SX. CMT. PLUG ON TOP OF CIBP @ 4,150'; CIRC. WELL W/ MUD.
- 2) MIX & PUMP A 25 SX. CMT. PLUG @ 2,250'-2,000' (T/YATES); WOC & TAG TOP OF CMT. PLUG.
- 3) CUT & PULL +/-1,000' 4-1/2" CASING; MIX & PUMP A 35 SX. CMT. STUB PLUG @ 1,050'; WOC & TAG TOP OF CMT.
- 4) MIX & PUMP A 35 SX. CMT. PLUG @ 420'-320' (SURF.CSG.SHOE); WOC & TAG TOP OF CMT. PLUG.
- 5) MIX & PUMP A 20 SX. CMT. SURF. PLUG @ 63'-3'; DIG OUT & CUT OFF WELLHEAD 3' B.G.L.; WELD ON STEEL PLATE & DRYHOLE MARKER.

I hereby certify that the information above is true and complete to the best of my knowledge and belief. I further certify that any pit or below-grade tank has been/will be constructed or closed according to NMOCD guidelines ☒, a general permit ☐ or an (attached) alternative OCD-approved plan ☐

SIGNATURE



TITLE

AGENT

DATE

04/15/09

E-mail address:


DEYLER@MILAGRO-RES.COM

Type or print name DAVID A. EYLER


Telephone No. (432) 687-3033

For State Use Only

APPROVED BY



TITLE



DATE

5/1/2009

Conditions of Approval, if any:

(STRING CSNG)

OPERATOR CIMAREX ENERGY Co of Co.
EASENAME NEW MEXICO STATE L-61

SECT	<u>06</u>	TWN	<u>10S</u>	RNG	<u>33E</u>
FROM	<u>593</u>	(N)SL	<u>668</u>	EWL	
TD:	<u>4,500'</u>		FORMATION @ TD	<u>S.A.</u>	
PBTD:	<u>4,302'</u>		FORMATION @ PBTD	<u>S.A.</u>	

8-5/8"
@ 369'
TOC SURF.

TOC ~ 1.055'
(CALC.)

$< 4,226' - 60'$
 $< 4,274' - 96'$
 $< 4,308' - 57'$
 $4 - 1/2''$
@ 4,500
 TOC 1,055'
 CALC.

TD 4,500'

	SIZE	SET @	TOC	TOC DETERMINED BY	
SURFACE	8-5/8	369'	SURF.	CIPC.	
INTMED 1					
INTMED 2					
PROD	4-1/2	4,500'	1,055'	CALC.	
	SIZE	TOP	BOT	TOC	DETERMINED BY
LINER 1					
LINER 2					
	CUT & PULL @			TOP - BOTTOM	
INTMED 1			PERFS	4,226 - 4,357'	
INTMED 2			OPENHOLE	-	
PROD					

* **REQUIRED PLUGS DISTRICT 1**

RUSTLER (ANHYD)	
VATES	
QUEEN	
GRAYBURG	
SAN ANDRES	
CAPTAIN REEF	
DELAWARE	
BELL CANYON	
CHERRY CANYON	
BRUSHY CANYON	
BONE SPRING	
GLORIETA	
BLUEBERRY	
TUBB	
DRINKARD	
ABO	
WC	
PENN	
STRAWN	
ATOKA	
MORELOW	
MOSS	
DEVORIAN	

[illegible]