

District I
1625 N. French Dr., Hobbs, NM 88240
District II
1301 W. Grand, First, Artesia, NM 88210
District III
1000 Rio Brazos Road, Aztec, NM 87410
District IV
1220 S. St. Francis Dr., Santa Fe, NM 87505

State of New Mexico
Energy Minerals and Natural Resources

Oil Conservation Division
1220 South St. Francis Dr.
Santa Fe, NM 87505

Form C-101
Revised March 17, 1999

Submit to appropriate District Office
State Lease - 6 Copies
Fee Lease - 5 Copies

☐ AMENDED REPORT

APPLICATION FOR PERMIT TO DRILL, RE-ENTER, DEEPEN, PLUGBACK, OR ADD A ZONE

¹ Operator Name and Address Yates Petroleum Corporation 105 South Fourth Street Artesia, NM 88210		² OGRID Number 025575
³ Property Code 25150	⁵ Property Name Blitzen AUB State	⁶ Well No. 1
⁴ API Number 30-025-01824		

⁷ Surface Location

UL or lot no.	Section	Township	Range	Lot Idn	Feet from the	North/South line	Feet from the	East/West line	County
M	16	11S	34E		660	South	660	West	Lea

⁸ Proposed Bottom Hole Location If Different From Surface

UL or lot no.	Section	Township	Range	Lot Idn	Feet from the	North/South line	Feet from the	East/West line	County
⁹ Proposed Pool 1 Wildcat Strawn					¹⁰ Proposed Pool 2 Wildcat Wolfcamp				

¹¹ Work Type Code A	¹² Well Type Code G	¹³ Cable/Rotary N/A	¹⁴ Lease Type Code S	¹⁵ Ground Level Elevation 4184'
¹⁶ Multiple N	¹⁷ Proposed Depth	¹⁸ Formation Morrow	¹⁹ Contractor	²⁰ Spud Date ASAP

²¹ Proposed Casing and Cement Program

Hole Size	Casing Size	Casing weight/foot	Setting Depth	Sacks of Cement	Estimated TOC

IN PLACE

²² Describe the proposed program. If this application is to DEEPEN or PLUG BACK, give the data on the present productive zone and proposed new productive zone. Describe the blowout prevention program, if any. Use additional sheets if necessary.

Propose to recompleate to Strawn 11208-16', 11221-38' and 11244-56'. Set RBP @ 11400'. Dump 10' sand on plug and acidize. If well is non-commercial, perforate Wolfcamp 10090-100' and 10112-114'. Set RBP @ 10200' and acidize. Remove RBP's as appropriate.

**Permit Expires 1 Year From Approval
Date Unless Drilling Underway**

Adding

²³ I hereby certify that the information given above is true and complete to the best of my knowledge and belief.		OIL CONSERVATION DIVISION	
Signature: <i>Stormi Davis</i>		Approved by: <i>Harry W. Wink</i>	
Printed name: Stormi Davis		Title: OC FIELD REPRESENTATIVE II/STAFF MANAGER	
Title: Regulatory Compliance Technician		Approval Date: DEC 8 1 2003	
Date: 12-22-03	Phone: 505-748-1471	Expiration Date:	
		Conditions of Approval: DEC 8 1 2003	
		Attached <input type="checkbox"/>	

District I

1625 N. French Dr., Hobbs, NM 88240

District II

1301 W. Grand, Artesia, NM 88210

District III

1000 Rio Brazos Rd., Aztec, NM 87410

District IV

1220 S. St. Francis Dr., Santa Fe, NM 87505

State of New Mexico
Energy, Minerals & Natural Resources Department
OIL CONSERVATION DIVISION
1220 South St. Francis Dr.

Form C-102

Revised August 15, 2000

Submit to Appropriate District Office

State Lease - 4 Copies

Fee Lease - 3 Copies

☐ AMENDED REPORT**WELL LOCATION AND ACREAGE DEDICATION PLAT**

¹ API Number 30-025-01824		² Pool Code	³ Pool Name Wildcat Strawn
⁴ Property Code 25150	⁵ Property Name Blitzen AUB State		⁶ Well Number 1
⁷ OGRID No. 025575	⁸ Operator Name Yates Petroleum Corporation		⁹ Elevation 4184' GR


¹⁰ Surface Location

UL or lot no. M	Section 16	Township 11S	Range 34E	Lot Idn	Feet from the 660	North/South line South	Feet from the 660	East/West line West	County Lea
---------------------------	----------------------	------------------------	---------------------	---------	-----------------------------	----------------------------------	-----------------------------	-------------------------------	----------------------

¹¹ Bottom Hole Location If Different From Surface

UL or lot no.	Section	Township	Range	Lot Idn	Feet from the	North/South line	Feet from the	East/West line	County
¹² Dedicated Acres 320		¹³ Joint or Infill		¹⁴ Consolidation Code		¹⁵ Order No.			


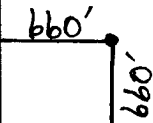
NO ALLOWABLE WILL BE ASSIGNED TO THIS COMPLETION UNTIL ALL INTERESTS HAVE BEEN CONSOLIDATED OR A
NON-STANDARD UNIT HAS BEEN APPROVED BY THE DIVISION

16					¹⁷ OPERATOR CERTIFICATION <i>I hereby certify that the information contained herein is true and complete to the best of my knowledge and belief.</i>  Signature
					Stormi Davis Printed Name Regulatory Compliance Technician Title 12-22-03 Date
					¹⁸ SURVEYOR CERTIFICATION <i>I hereby certify that the well location shown on this plat was plotted from field notes of actual surveys made by me or under my supervision, and that the same is true and correct to the best of my belief.</i> Date of Survey Signature and Seal of Professional Surveyor: See Original Plat Certificate Number

VO-5606

660'

660'

16				17 OPERATOR CERTIFICATION <i>I hereby certify that the information contained herein is true and complete to the best of my knowledge and belief.</i> 
				Signature
				Stormi Davis Printed Name
				Regulatory Compliance Technician Title
				12-22-03 Date
<div>VO-5606</div> <div></div>				18 SURVEYOR CERTIFICATION <i>I hereby certify that the well location shown on this plat was plotted from field notes of actual surveys made by me or under my supervision, and that the same is true and correct to the best of my belief.</i>
				Date of Survey
				Signature and Seal of Professional Surveyor:
				See Original Plat
				Certificate Number