

District I  
1625 N. French Dr., Hobbs, NM 88240

District II  
1301 W. Grand Avenue, Artesia, NM 88210

District III  
1000 Rio Brazos Road, Aztec, NM 87410

District IV  
1220 S. St. Francis Dr., Santa Fe, NM 87505

State of New Mexico  
Energy Minerals and Natural Resources

Form C-101  
June 16, 2008

RECEIVED

OCT 21 2009

HOBBSOCD

Oil Conservation Division  
1220 South St. Francis Dr.  
Santa Fe, NM 87505

Submit to appropriate District Office

☐ AMENDED REPORT

**APPLICATION FOR PERMIT TO DRILL, RE-ENTER, DEEPEN,  
PLUGBACK, OR ADD A ZONE**

<sup>1</sup> Operator Name and Address John H. Hendrix Corporation P. O. Box 3040 Midland, TX 79702-3040		<sup>2</sup> OGRID Number 012024
		<sup>3</sup> API Number 30 - 025-10439
<sup>3</sup> Property Code 005195	<sup>5</sup> Property Name Lee	
<sup>9</sup> Proposed Pool 1 Tubb Oil & Gas		<sup>10</sup> Proposed Pool 2

**7 Surface Location**

UL or lot no I	Section 23	Township 22S	Range 37E	Lot Idn	Feet from the 1980	North/South line SOUTH	Feet from the 660	East/West line EAST	County LEA
-------------------	---------------	-----------------	--------------	---------	-----------------------	---------------------------	----------------------	------------------------	---------------

**8 Proposed Bottom Hole Location If Different From Surface**

UL or lot no.	Section	Township	Range	Lot Idn	Feet from the	North/South line	Feet from the	East/West line	County
---------------	---------	----------	-------	---------	---------------	------------------	---------------	----------------	--------

**Additional Well Information**

<sup>11</sup> Work Type Code A	<sup>12</sup> Well Type Code O	<sup>13</sup> Cable/Rotary	<sup>14</sup> Lease Type Code P	<sup>15</sup> Ground Level Elevation 3318' GR
<sup>16</sup> Multiple NO	<sup>17</sup> Proposed Depth	<sup>18</sup> Formation Blinberry Oil & Gas	<sup>19</sup> Contractor	<sup>20</sup> Spud Date

**21 Proposed Casing and Cement Program**

Hole Size	Casing Size	Casing weight/foot	Setting Depth	Sacks of Cement	Estimated TOC
		NC			

<sup>22</sup> Describe the proposed program. If this application is to DEEPEN or PLUG BACK, give the data on the present productive zone and proposed new productive zone. Describe the blowout prevention program, if any. Use additional sheets if necessary.

1. CO cmt in csg to 6175' Cement now @ 6090'
2. Perf Tubb 5908-6174' and acidize
3. Swab and test Tubb
4. DHC w/ Blinberry Oil & Gas (5543-5889')

**Permit Expires 2 Years From Approval  
Date Unless Drilling Underway**

Adding

<sup>23</sup> I hereby certify that the information given above is true and complete to the best of my knowledge and belief.

Signature: *Carolyn Doran Haynes*

Printed name:  
Carolyn Doran Haynes

Title:  
Engineer

E-mail Address:  
cdoranhaynes@jhnc.org

Date  
10-20-2009

Phone:  
432-684-6631

**OIL CONSERVATION DIVISION**

Approved by:

Title:

**PETROLEUM ENGINEER**

Approval Date:

**NOV 09 2009**

Expiration Date:

Conditions of Approval Approval to drill & test all new zones separate, but cannot produce Downhole commingle until DHC is approved in Hobbs District office according to R-11363.

District I  
1625 N. French Dr., Hobbs, NM 88240

District II  
1301 W. Grand Avenue, Artesia, NM 88210

District III  
1000 Rio Brazos Rd., Aztec, NM 87410

District IV  
1220 S. St. Francis Dr., Santa Fe, NM 87505

State of New Mexico

Energy, Minerals & Natural Resources Department

OIL CONSERVATION DIVISION

1220 South St. Francis Dr.

Santa Fe, NM 87505

Form C-102

Revised October 12, 2005

Submit to Appropriate District Office

State Lease - 4 Copies

Fee Lease - 3 Copies

☐ AMENDED REPORT

WELL LOCATION AND ACREAGE DEDICATION PLAT

<sup>1</sup> API Number 30-02S-10439	<sup>2</sup> Pool Code 60240	<sup>3</sup> Pool Name Tubb Oil & Gas
<sup>4</sup> Property Code 005195	<sup>5</sup> Property Name Lee	<sup>6</sup> Well Number 1
<sup>7</sup> OGRID No. 012024	<sup>8</sup> Operator Name John H. Hendrix Corporation	<sup>9</sup> Elevation 3318' GR


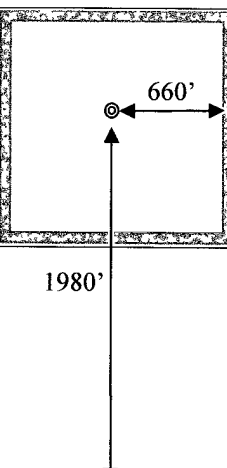
<sup>10</sup> Surface Location

UL or lot no. 1	Section 23	Township 22S	Range 37E	Lot Idn	Feet from the 1980	North/South line South	Feet from the 660	East/West line East	County Lea
--------------------	---------------	-----------------	--------------	---------	-----------------------	---------------------------	----------------------	------------------------	---------------

<sup>11</sup> Bottom Hole Location If Different From Surface

UL or lot no.	Section	Township	Range	Lot Idn	Feet from the	North/South line	Feet from the	East/West line	County
<sup>12</sup> Dedicated Acres 40	<sup>13</sup> Joint or Infill	<sup>14</sup> Consolidation Code	<sup>15</sup> Order No.						

No allowable will be assigned to this completion until all interests have been consolidated or a non-standard unit has been approved by the division.

<sup>16</sup>					<sup>17</sup> OPERATOR CERTIFICATION <i>I hereby certify that the information contained herein is true and complete to the best of my knowledge and belief, and that this organization either owns a working interest or unleased mineral interest in the land including the proposed bottom hole location or has a right to drill this well at this location pursuant to a contract with an owner of such a mineral or working interest, or to a voluntary pooling agreement or a compulsory pooling order heretofore entered by the division</i>  Signature Date 10/20/09 Carolyn Doran Haynes Printed Name
					<sup>18</sup> SURVEYOR CERTIFICATION <i>I hereby certify that the well location shown on this plat was plotted from field notes of actual surveys made by me or under my supervision, and that the same is true and correct to the best of my belief.</i> Date of Survey Signature and Seal of Professional Surveyor
					Certificate Number

District I  
1625 N. French Dr., Hobbs, NM 88240  
District II  
1301 W. Grand Avenue, Artesia, NM 88210  
District III  
1000 Rio Brazos Rd., Aztec, NM 87410  
District IV  
1220 S. St. Francis Dr., Santa Fe, NM 87505

RECEIVED  
OCT 21 2009  
HOBBSOCD

State of New Mexico  
Minerals & Natural Resources Department  
OIL CONSERVATION DIVISION  
1220 South St. Francis Dr.  
Santa Fe, NM 87505

Form C-102  
Revised October 12, 2005  
Submit to Appropriate District Office  
State Lease - 4 Copies  
Fee Lease - 3 Copies  
☐ AMENDED REPORT

WELL LOCATION AND ACREAGE DEDICATION PLAT

<sup>1</sup> API Number 30-025-10439	<sup>2</sup> Pool Code 6660	<sup>3</sup> Pool Name Blinebry Oil & Gas
<sup>4</sup> Property Code 005195	<sup>5</sup> Property Name Lee	<sup>6</sup> Well Number 1
<sup>7</sup> OGRID No. 012024	<sup>8</sup> Operator Name John H. Hendrix Corporation	<sup>9</sup> Elevation 3318' GR


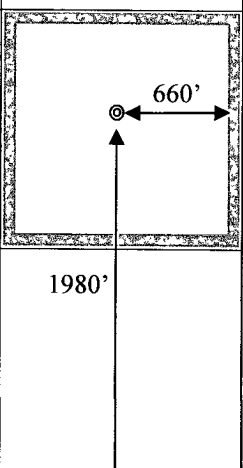
<sup>10</sup> Surface Location

UL or lot no. 1	Section 23	Township 22S	Range 37E	Lot Idn	Feet from the 1980	North/South line South	Feet from the 660	East/West line East	County Lea
--------------------	---------------	-----------------	--------------	---------	-----------------------	---------------------------	----------------------	------------------------	---------------

<sup>11</sup> Bottom Hole Location If Different From Surface

UL or lot no.	Section	Township	Range	Lot Idn	Feet from the	North/South line	Feet from the	East/West line	County
<sup>12</sup> Dedicated Acres 40	<sup>13</sup> Joint or Infill	<sup>14</sup> Consolidation Code	<sup>15</sup> Order No.						

No allowable will be assigned to this completion until all interests have been consolidated or a non-standard unit has been approved by the division.

<sup>16</sup>					<sup>17</sup> OPERATOR CERTIFICATION <i>I hereby certify that the information contained herein is true and complete to the best of my knowledge and belief, and that this organization either owns a working interest or unleased mineral interest in the land including the proposed bottom hole location or has a right to drill this well at this location pursuant to a contract with an owner of such a mineral or working interest, or to a voluntary pooling agreement or a compulsory pooling order heretofore entered by the division</i>  Signature Date 10/20/09 Carolyn Doran Haynes Printed Name
					<sup>18</sup> SURVEYOR CERTIFICATION <i>I hereby certify that the well location shown on this plat was plotted from field notes of actual surveys made by me or under my supervision, and that the same is true and correct to the best of my belief.</i>
					Date of Survey Signature and Seal of Professional Surveyor
					Certificate Number