

RECEIVED

NOV 04 2009

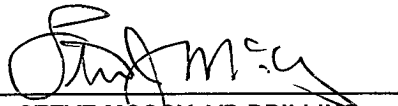
OPERATOR Apache 30-025-39055
WELL/LEASE NMGSAU 377 L-3-30-195-37E
COUNTY Lea 1330 FSL & 955FWL

HOBBSOCD

STATE OF NEW MEXICO
DEVIATION REPORT


227	0.50
436	0.75
704	0.75
956	1.00
1224	1.00
1703	0.50
2175	1.80
2554	1.30
3028	0.70
3503	1.00
3882	0.90
4009	1.00


SIGNED BY:


STEVE MCCOY, VP-DRILLING

STATE OF TEXAS
COUNTY OF MIDLAND

ON THIS 6th DAY OF October, 2009, BEFORE ME, J ROBERTSON, A NOTARY
PUBLIC, PERSONALLY APPEARED STEVE MCCOY, WHO ACKNOWLEDGED AND EXECUTED
THIS DOCUMENT. WITNESS MY HAND AND OFFICIAL SEAL.




NOTARY PUBLIC