

State of New Mexico
Energy, Minerals and Natural Resources

Form C-103

June 19, 2008

RECEIVED

DEC 03 2009

HOBBSD

CONSERVATION DIVISION

1220 South St. Francis Dr.

Santa Fe, NM 87505

WELL API NO.

30-025-38866

5. Indicate Type of Lease

STATE ☒ FEE ☐

6. State Oil & Gas Lease No.

7. Lease Name or Unit Agreement Name

Lear State

8. Well Number

2H

9. OGRID Number

14049

10. Pool name or Wildcat

Lusk; Bone Spring, North

SUNDRY NOTICES AND REPORTS ON WELLS

(DO NOT USE THIS FORM FOR PROPOSALS TO DRILL OR TO DEEPEN OR PLUG BACK TO A DIFFERENT RESERVOIR USE "APPLICATION FOR PERMIT" (FORM C-101) FOR SUCH PROPOSALS)

1. Type of Well: Oil Well ☒ Gas Well ☐ Other ☐

2. Name of Operator

Marbob Energy Corporation

3. Address of Operator

PO Box 227, Artesia, NM 88211-0227

4. Well Location

Unit Letter N : 500 feet from the South line and 1650 feet from the West lineSection 32 Township 18S Range 32E NMPM Lea County

11. Elevation (Show whether DR, RKB, RT, GR, etc)

3677' GR

12. Check Appropriate Box to Indicate Nature of Notice, Report or Other Data

NOTICE OF INTENTION TO:

PERFORM REMEDIAL WORK ☐ PLUG AND ABANDON ☐
 TEMPORARILY ABANDON ☐ CHANGE PLANS ☐
 PULL OR ALTER CASING ☐ MULTIPLE COMPL ☐
 DOWNHOLE COMMINGLE ☐

SUBSEQUENT REPORT OF:

REMEDIAL WORK ☐ ALTERING CASING ☐
 COMMENCE DRILLING OPNS. ☐ P AND A ☐
 CASING/CEMENT JOB ☐

OTHER: ☐OTHER: Name Change ☒

13 Describe proposed or completed operations. (Clearly state all pertinent details, and give pertinent dates, including estimated date of starting any proposed work). SEE RULE 1103. For Multiple Completions: Attach wellbore diagram of proposed completion or recompletion.

Please change the name of this well

From: Lear State #2

To: Lear State #2H

Effective Date: October 1, 2009

OPER. OGRID NO. 14049

PROPERTY NO. 37139

POOL CODE 41450

EFF. DATE 10-01-09

API NO. 30-025-38866

I hereby certify that the information above is true and complete to the best of my knowledge and belief.

SIGNATURE

TITLE: Production Manager

DATE: December 21, 2009

Type or print name: Diana J. Briggs

E-mail address: production@marbob.com

PHONE: (575) 748-3303

For State Use Only

APPROVED BY:

TITLE

PETROLEUM ENGINEER

DATE

DEC 08 2009

Conditions of Approval (if any):

RECEIVED


DEC 03 2009
HOBBSOCD

OPERATOR: Marbob Energy Corp.
WELL/LEASE: Lear State # 2
COUNTY: Lea Co., New Mexico
Sec. 32, T18S,R32E

STATE OF NEW MEXICO
DEVIATION REPORT


<u>Depth</u>	<u>Deviation</u>	<u>Depth</u>	<u>Deviation</u>
295	1 1/2	2,247	1 1/4
497	1 3/4	2,470	1 1/2
532	1 1/4	2,628	3/4
561	3/4	2,915	3/4
591	1	3,218	1 3/4
652	2 1/2	3,502	1
622	2 1/2	3,821	1/2
687	3	4,107	1
711	0	4,851	1
741	2 1/4	5,052	1/2
771	2 1/4	6,212	1
798	2	6,433	1/2
826	2 1/4	6,905	3/4
856	2	7,405	3/4
886	1/2	7,788	1 1/2
916	1	8,038	2 3/4
948	0	8,101	1 3/4
975	2	8,258	2 3/4
1,012	1 1/2	8,351	2 3/4
1,058	2	8,413	1 3/4
1,141	2	8,572	2 3/4
1,393	1	8,667	3 1/4
1,708	1 1/4		
1,952	1/2		


Patriot Drilling, LLC


M. Leroy Peterson, Executive Vice-
President

The foregoing instrument was acknowledged before me on this 9th day of
November, 2009 by M. Leroy Peterson, Executive Vice-President of Patriot Drilling,
LLC.

My Commission Expires. 5/29/2013




Dora H. Duarte
Notary Public for Midland Co., Texas