

State of New Mexico  
Energy, Minerals and Natural Resources

RECEIVED  
DEC 16 2009  
HOBBSOCD

## CONSERVATION DIVISION

1220 South St. Francis Dr.

Santa Fe, NM 87505

WELL API NO.

30-025-3635

5. Indicate Type of Lease

STATE ☒FEE ☐

6. State Oil &amp; Gas Lease No.

7. Lease Name or Unit Agreement Name

VACUUM GRAYBURG SAN ANDRES

UNIT

8. Well Number 233

9. OGRID Number 4323

10. Pool name or Wildcat

VACUUM GRAYBURG SAN ANDRES

## SUNDRY NOTICES AND REPORTS ON WELLS

(DO NOT USE THIS FORM FOR PROPOSALS TO DRILL OR TO DEEPEN OR PLUG BACK TO A DIFFERENT RESERVOIR USE "APPLICATION FOR PERMIT" (FORM C-101) FOR SUCH PROPOSALS)

1. Type of Well: Oil Well ☐ Gas Well ☐ Other INJECTION ☒

2. Name of Operator

CHEVRON U.S.A. INC.

3. Address of Operator

15 SMITH ROAD, MIDLAND, TEXAS 79705

4. Well Location

Unit Letter L: 2630 feet from the SOUTH line and 660 feet from the WEST line

Section 1 Township 18-S Range 34-E NMPM County LEA

11. Elevation (Show whether DR, RKB, RT, GR, etc.)

## 12. Check Appropriate Box to Indicate Nature of Notice, Report or Other Data

## NOTICE OF INTENTION TO:

PERFORM REMEDIAL WORK ☐ PLUG AND ABANDON ☐TEMPORARILY ABANDON ☐ CHANGE PLANS ☐PULL OR ALTER CASING ☐ MULTIPLE COMPL ☐DOWNHOLE COMMINGLE ☐

## SUBSEQUENT REPORT OF:

REMEDIAL WORK ☐ ALTERING CASING ☐COMMENCE DRILLING OPNS. ☐ P AND A ☐CASING/CEMENT JOB ☐

OTHER:

OTHER: PUMP REPAIR W/CHART

13. Describe proposed or completed operations. (Clearly state all pertinent details, and give pertinent dates, including estimated date of starting any proposed work). SEE RULE 1103. For Multiple Completions: Attach wellbore diagram of proposed completion or recompletion.

10-24-09: MIRU.

10-25-09: TIH TO 4196' W/TBG.

10-26-09: TAG FISH @ 4264. WORK DN TO 4267. TIH W/TBG, BHA TO 4264. WORK DN TO 4266. CAUGHT FISH. TIH W/TBG. CONTACT NMOCD, SYLVIA, ON MIT FOR WELL.

10-27-09: SET PKR @ 4263. TIH W/TBG.

10-28-09: TIH &amp; TAG @ 4276. C/O/DRILLED DN 5'. PULL OUT ABOVE PERFS.

10-29-09: RAN TBG DN TO 4270. CIRC PKR FLUID TO SURFACE. PRESSURE TEST PKR &amp; CSG TO 500#. OK.

10-30-09: ORIGINAL CHART &amp; COPY OF CHART ATTACHED.


**GOT PERMISSION FROM BUDDY HILL, NMOCD, TO SET PKR @ 4263'.**

Spud Date:

Rig Release Date:

I hereby certify that the information above is true and complete to the best of my knowledge and belief.

SIGNATURE



TITLE

PETROLEUM ENGINEER

DATE 12-15-2009


Type or print name PAUL T. BROWN

E-mail address: paulbrown@chevron.com

PHONE: 432-687-7351

## For State Use Only

APPROVED BY:



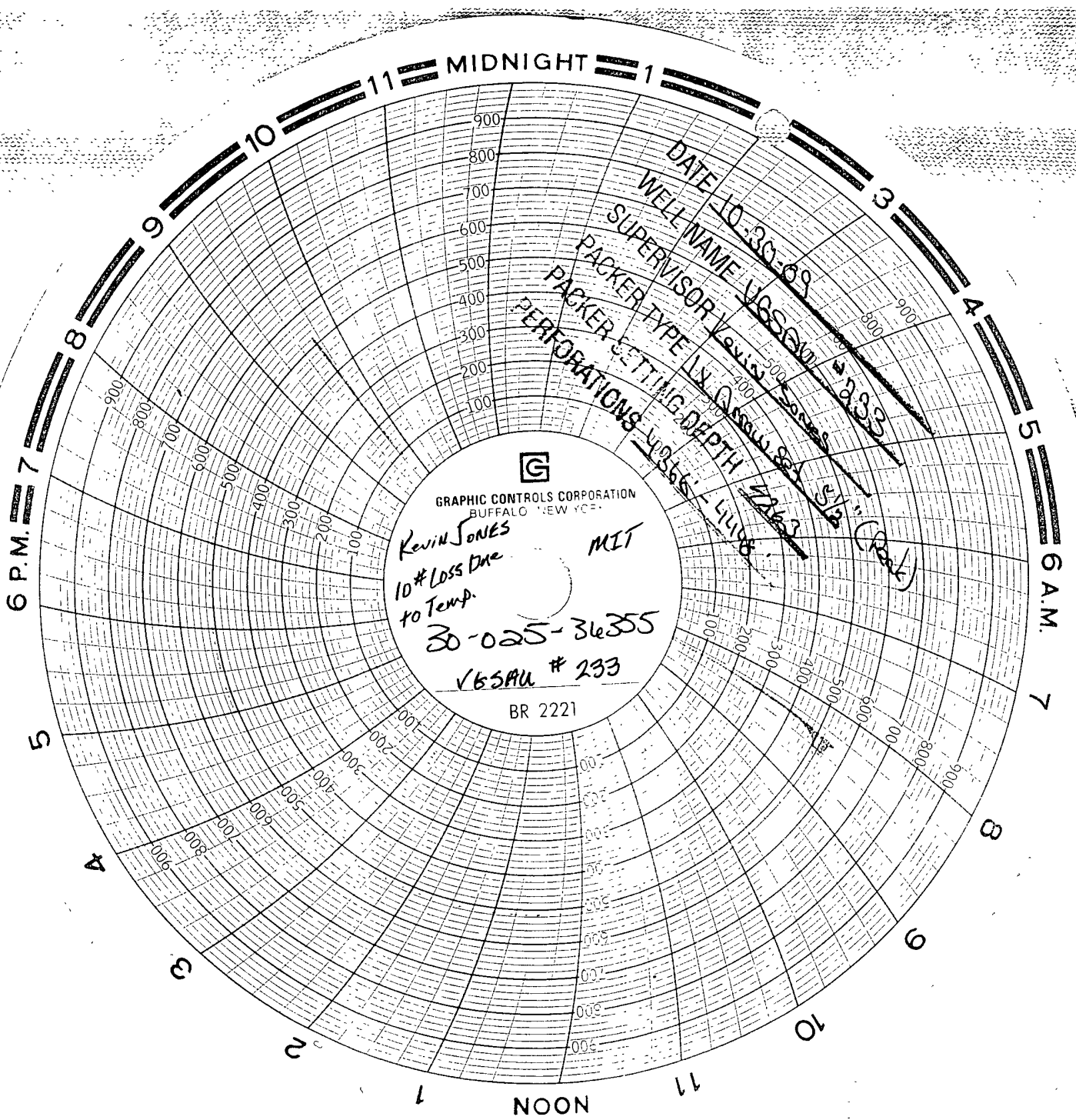
TITLE

DISTRICT 1 SUPERVISOR

DATE

DEC 17 2009

Conditions of Approval (if any):



Vacuum Grappling San Andres Unit #333  
API: 30-025-36385 L-1-188-34E  
Location: 2630' FSL - 660' FWL  
County: Lea, New Mexico Anji.

Called Ode Got permission to get @ 4:20  
(Buddy) oca