

## District I

1625 N. French Dr., Hobbs, NM 88240

## District II

1301 W. Grand Ave., Artesia, NM 88210

## District III

1000 Rio Brazos Rd., Aztec, NM 87410

## District IV

1220 S St. Francis Dr., Santa Fe, NM 87505

RECEIVED

JAN 19 2010

HOBBSCOCD

## OIL CONSERVATION DIVISION

1220 South St. Francis Dr.

Santa Fe, NM 87505

WELL API NO. 30-025-27034	✓
5. Indicate Type of Lease STATE <input checked="" type="checkbox"/> FEE <input type="checkbox"/>	✓
6. State Oil & Gas Lease No. B-1535	
7. Lease Name or Unit Agreement Name State F-1	✓
8. Well Number # 10	✓
9. OGRID Number 217817	✓
10. Pool name or Wildcat Eunice Monument/GBSA	✓

SUNDRY NOTICES AND REPORTS ON WELLS  
(DO NOT USE THIS FORM FOR PROPOSALS TO DRILL OR TO DEEPEN OR PLUG BACK TO A DIFFERENT RESERVOIR. USE "APPLICATION FOR PERMIT" (FORM C-10)) FOR SUCH PROPOSALS)

1. Type of Well: Oil Well ☒ Gas Well ☐ Other ☐2. Name of Operator  
ConocoPhillips Company ✓3. Address of Operator  
P.O. Box 51810 Midland, Tx 79710

4. Well Location Unit Letter V : 330 feet from the South line and 1650 feet from the West line  
Section 1 Township 21S Range 36E NMPM Iea County ✓

11. Elevation (Show whether DR, RKB, RT, GR, etc.)  
4071 GR 3510

## 12. Check Appropriate Box to Indicate Nature of Notice, Report or Other Data

## NOTICE OF INTENTION TO:

PERFORM REMEDIAL WORK ☐ PLUG AND ABANDON ☐  
TEMPORARILY ABANDON ☒ CHANGE PLANS ☐  
PULL OR ALTER CASING ☐ MULTIPLE COMPL ☐  
DOWNHOLE COMMINGLE ☐

## SUBSEQUENT REPORT OF:

REMEDIAL WORK ☐ ALTERING CASING ☐  
COMMENCE DRILLING OPNS. ☐ P AND A ☐  
CASING/CEMENT JOB ☐

OTHER: ☐OTHER: ☐

13. Describe proposed or completed operations. (Clearly state all pertinent details, and give pertinent dates, including estimated date of starting any proposed work). SEE RULE 19.15.7.14 NMAC. For Multiple Completions: Attach wellbore diagram of proposed completion or recompletion.

The above well was recompleted and returned to production in January 2009. It has since ceased producing. ConocoPhillips Company respectfully request TA approval for a time period of up to five (5) years. This well is being evaluated for any uphole potential. A successful MIT was ran on September 18, 2009 and the chart is attached.


This Approval of Temporary  
Abandonment Expires 9-18-2011

Spud Date:

Rig Release Date:

I hereby certify that the information above is true and complete to the best of my knowledge and belief.

SIGNATURE



TITLE Sr. Regulatory Specialist

DATE 1/12/2010

Type or print name


Donna Williams

E-mail address: Donna.J.Williams@Conocophillips.com

PHONE: 432-688-6943

For State Use Only

APPROVED BY:



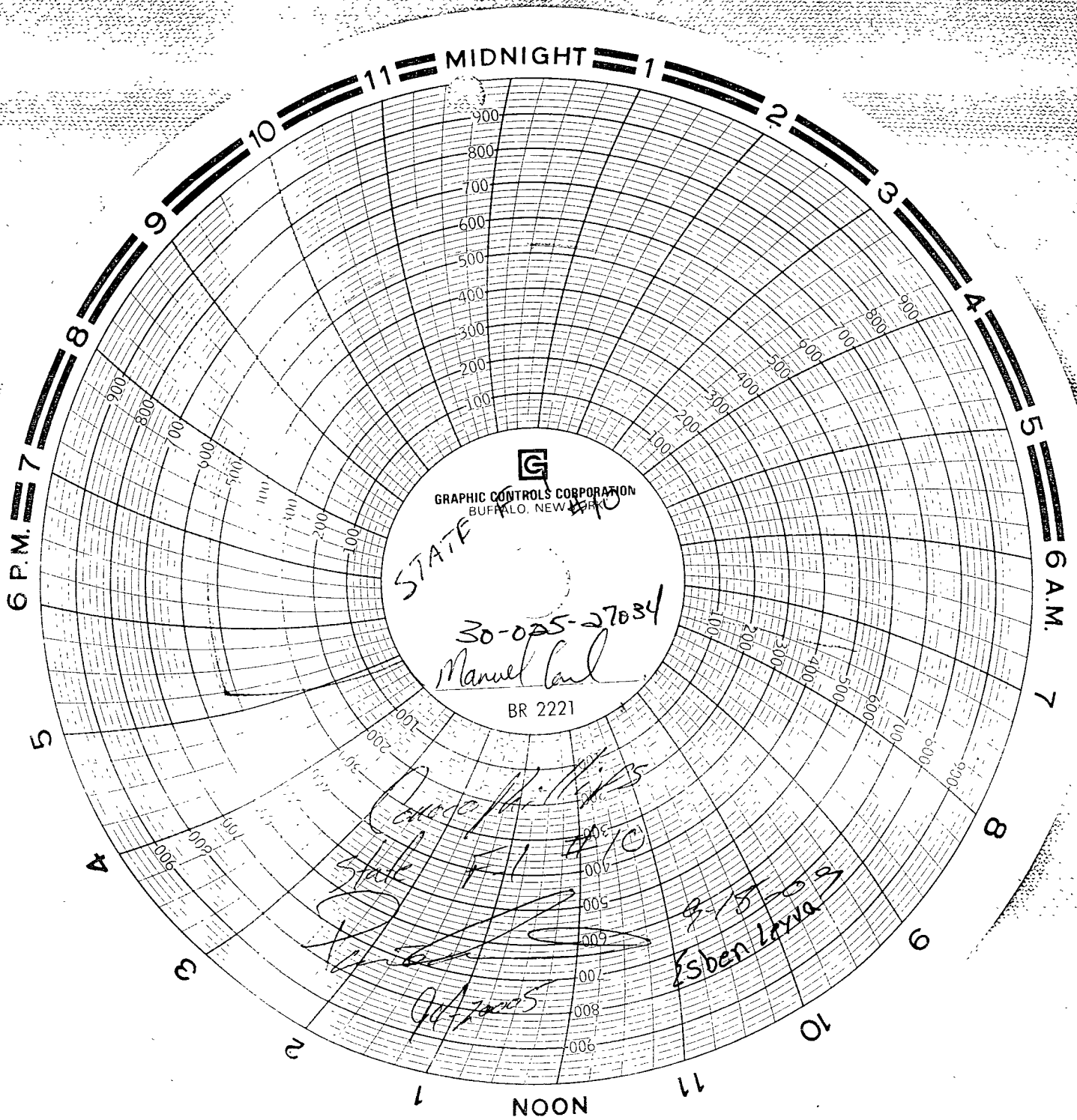
TITLE

DISTRICT 1 SUPERVISOR

DATE

JAN 20 2010

Conditions of Approval (if any):



GRAPHIC CONTROLS CORPORATION  
BUFFALO, NEW YORK

STATE

30-025-27034

Manuel land

BR 2221

Joseph Phillips

State FL 270

John

John

Esben Loya