

District I  
1625 N. French Dr., Hobbs, NM 88240  
District II  
1301 W. Grand Avenue, Artesia, NM 88210  
District III  
1000 Rio Brazos Road, Aztec, NM 87410  
District IV  
1220 S. St. Francis Dr., Santa Fe, NM 87505

State of New Mexico  
Energy Minerals and Natural Resources

Oil Conservation Division  
1220 South St. Francis Dr.  
Santa Fe, NM 87505

Form C-1  
Revised October 10, 2001  
Submit 2 Copies to: appropriate  
District Office in accordance  
with Rule 1.6 on books of  
file

### Release Notification and Corrective Action

#### OPERATOR

☒ Initial Report ☐ Final Report

Name of Company: Northport Production Company	Contact: John Vaughan
Address: PO Box 14545, Oklahoma City, OK 73113	Telephone No.: 405-848-1212
Facility Name: Midway 5 No. 1	Facility Type: Oil and Gas
Surface Owner: David Rouche	Mineral Owner: Fee
Lease No.:	

API NO.: 30-025-31033 / NMOCD RP NO.: 10-2-2432

#### LOCATION OF RELEASE

Unit Letter O	Section 5	Township 17S	Range 37E	Feet from the 1980'	North/South Line FEL	Feet from the 660'	East/West Line PSL	County LEA
------------------	--------------	-----------------	--------------	------------------------	-------------------------	-----------------------	-----------------------	---------------

Latitude \_\_\_\_\_ Longitude \_\_\_\_\_

#### NATURE OF RELEASE

Type of Release: Abandoned stockpile of contaminated materials.	Volume of Release: Approx. 800-1,000 yds. (dry materials)	Volume Recovered: Approx. 800-1,000 yds. (dry material to be recovered with heavy equipment.)
Source of Release: Drilling pit contents (dry materials).	Date and Hour of Occurrence: 1996	Date and Hour of Discovery: Unknown
Was Immediate Notice Given? <input type="checkbox"/> Yes <input type="checkbox"/> No <input checked="" type="checkbox"/> Not Required	If YES, To Whom? N/A	
By Whom? N/A	Date and Hour: N/A	
Was a Watercourse Reached? <input type="checkbox"/> Yes <input checked="" type="checkbox"/> No	If YES, Volume Impacting the Watercourse. N/A	

If a Watercourse was Impacted, Describe Fully.\*

N/A




Describe Cause of Problem and Remedial Action Taken.\*

Legacy drilling pit stockpile composed of dry, degraded materials is being removed from the drilling pad to Sundance Disposal facility.

Describe Area Affected and Cleanup Action Taken.\*

See Final Remediation Report and Final C-141 when available following completion of infield remediation.

I hereby certify that the information given above is true and complete to the best of my knowledge and understand that pursuant to NMOCD rule and regulations all operators are required to report and/or file certain release notifications and perform corrective actions for releases which may endanger public health or the environment. In addition, NMOCD acceptance of a C-141 report does not relieve the operator of responsibility for compliance with any other federal, state, or local laws and/or regulations.

Signature: 	<b>OIL CONSERVATION DIVISION</b> 	
Printed Name: John Vaughan	Approved by District Supervisor ENVIRONMENTAL ENGINEER	
Title: Vice President	Approval Date: 2-25-10	Expiration Date: 4-25-10
E-mail Address: jvaughan@coxinet.net	Conditions of Approval:	
Date: 22 February 2010 Phone: 405-848-121	Submit Final C141 by  Attached <input type="checkbox"/> 10.2.1 10.2.1 2441	

\* Attach Additional Sheets If Necessary