



KEY ENERGY DRILLING, INC.
6 Desta Drive
Suite 4400
Midland, Texas 79705
Phone 915-570-0494
Fax 915-570-0465

To: Whom It May Concern:


RE: STATE OF NEW MEXICO
OIL AND GAS DIVISION
INCLINATION REPORT

Lease Name: LONE RANGER
Well Number: #1
County/State: LEA COUNTY, NEW MEXICO
Operator: SHACKLEFORD OIL COMPANY
Address: P O BOX 10665
Address: MIDLAND TX 79705
Location:

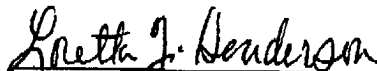
m-3-20s-33e
400/s & 330/w
30-025-36418

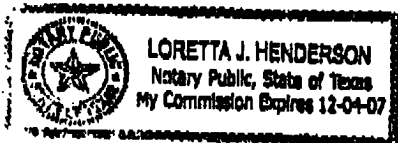
I, CHOYR GILBERT, Contract Manager for Key Energy Drilling, Inc., 6 Desta Drive, Suite 4400, Midland, TX 79705, declare that I am authorized to make this certification, that I have personal knowledge of the inclination data and facts placed on this form and that such data and facts are true, correct, and complete to the best of my knowledge.

Sworn to and Subscribed Before Me by the said


CHOYR GILBERT
Contract Manager

This the 22nd day of JANUARY, 2004


Signature of Notary Public
In and for the State of Texas



LORETTA J. HENDERSON
Print Name of Notary Public