

DISTRICT I  
1625 N. FRENCH DR., HOBBS, NM 86240

State of New Mexico  
Energy, Minerals and Natural Resources Department

DISTRICT II  
1301 W. GRAND AVENUE, ARTESIA, NM 88210

DISTRICT III  
1000 Rio Brazos Rd., Aztec, NM 87410

OIL CONSERVATION DIVISION  
1220 SOUTH ST. FRANCIS DR.  
Santa Fe, New Mexico 87505.

Form C-102  
Revised JUNE 10, 2003  
Submit to Appropriate District Office  
State Lease - 4 Copies  
Fee Lease - 3 Copies

DISTRICT IV  
1225 S. ST. FRANCIS DR., SANTA FE, NM 87505

WELL LOCATION AND ACREAGE DEDICATION PLAT

☐ AMENDED REPORT

API Number 30-025- <del>38873</del>	Pool Code 33820	Pool Name Jalmat (T-Y-7 Rvrs)
Property Code 25191	Property Name JALMAT Field Yates Sand Unit	Well Number 187
OGRID No. 184860	Operator Name MELROSE OPERATING COMPANY	Elevation 3587'

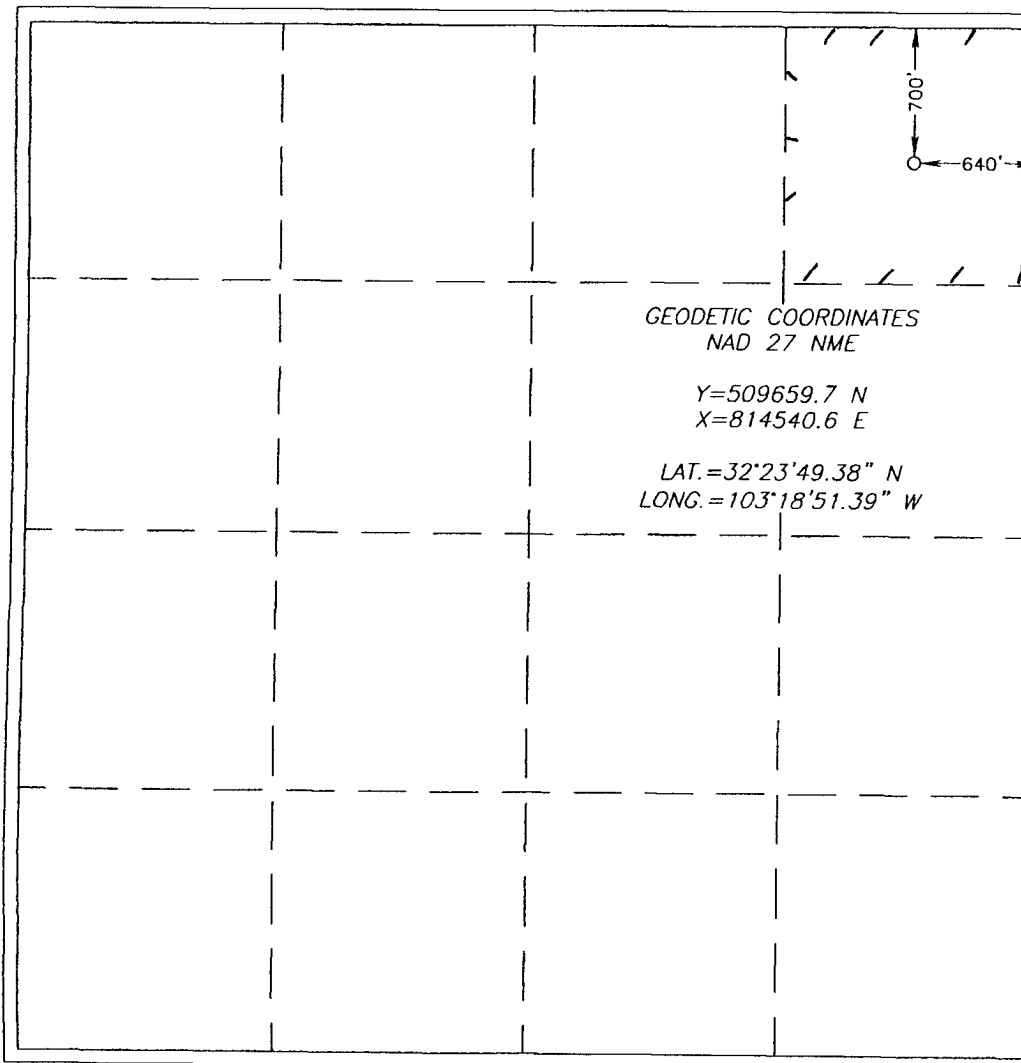


Surface Location

UL or lot No. A	Section 13	Township 22-S	Range 35-E	Lot Idn	Feet from the 700	North/South line NORTH	Feet from the 640	East/West line EAST	County LEA
--------------------	---------------	------------------	---------------	---------	----------------------	---------------------------	----------------------	------------------------	---------------

Bottom Hole Location If Different From Surface

UL or lot No.	Section	Township	Range	Lot Idn	Feet from the	North/South line	Feet from the	East/West line	County
Dedicated Acres 40	Joint or Infill	Consolidation Code	Order No. Waterflood Unit						

NO ALLOWABLE WILL BE ASSIGNED TO THIS COMPLETION UNTIL ALL INTERESTS HAVE BEEN CONSOLIDATED  
OR A NON-STANDARD UNIT HAS BEEN APPROVED BY THE DIVISION

				<p>OPERATOR CERTIFICATION</p> <p>I hereby certify the the information contained herein is true and complete to the best of my knowledge and belief.</p> <p> Signature</p> <p>Ann E. Ritchie Printed Name</p> <p>Regulatory Agent Title</p> <p>4-11-08 Date</p>	
<p>GEODETIC COORDINATES NAD 27 NME</p> <p>Y=509659.7 N X=814540.6 E</p> <p>LAT.=32°23'49.38" N LONG.=103°18'51.39" W</p>				<p>SURVEYOR CERTIFICATION</p> <p>I hereby certify that the well location shown on this plat was plotted from field notes of actual surveys made by me or under my supervision and that the same is true and correct to the best of my belief</p> <p> Date Surveyed Signature &amp; Seal of Professional Surveyor</p> <p>Certificate No. GARY EIDSON 12641</p>	

dm