

DISTRICT I  
1625 N. FRENCH DR., HOBBS, NM 88240

DISTRICT II  
1301 W. GRAND AVENUE, ARTESIA, NM 88210

DISTRICT III  
1000 RIO BRAZOS RD., AZTEC, NM 87410

DISTRICT IV  
1990 S. ST. FRANCIS DR., SANTA FE, NM 87330

State of New Mexico  
Energy, Minerals and Natural Resources Department

OIL CONSERVATION DIVISION  
1990 SOUTH ST. FRANCIS DR.  
Santa Fe, New Mexico 87330

RECEIVED

JUL 16 2009  
HOBBSOCD

Form C-102  
Revised October 12, 2005  
Submit to Appropriate District Office  
State Lease - 4 Copies  
Fee Lease - 3 Copies

WELL LOCATION AND ACREAGE DEDICATION PLAT

☐ AMENDED REPORT

API Number <b>30-025-39466</b>	Pool Code <b>43329</b>	Pool Name <b>Maljamar; Grayburg-San Andres</b>
Property Code <b>306387</b>	Property Name <b>GRACE MITCHELL B FEDERAL</b>	Well Number <b>9</b>
OGRID No. <b>013837</b>	Operator Name <b>MACK ENERGY CORPORATION</b>	Elevation <b>4089'</b>

Surface Location


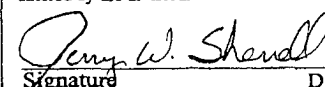


UL or lot No. <b>P</b>	Section <b>5</b>	Township <b>17-S</b>	Range <b>32-E</b>	Lot Idn	Feet from the <b>330</b>	North/South line <b>SOUTH</b>	Feet from the <b>330</b>	East/West line <b>EAST</b>	County <b>LEA</b>
---------------------------	---------------------	-------------------------	----------------------	---------	-----------------------------	----------------------------------	-----------------------------	-------------------------------	----------------------

Bottom Hole Location If Different From Surface

UL or lot No.	Section	Township	Range	Lot Idn	Feet from the	North/South line	Feet from the	East/West line	County
---------------	---------	----------	-------	---------	---------------	------------------	---------------	----------------	--------

Dedicated Acres <b>40</b>	Joint or Infill	Consolidation Code	Order No.
------------------------------	-----------------	--------------------	-----------

NO ALLOWABLE WILL BE ASSIGNED TO THIS COMPLETION UNTIL ALL INTERESTS HAVE BEEN CONSOLIDATED  
OR A NON-STANDARD UNIT HAS BEEN APPROVED BY THE DIVISION

	GEODETIC COORDINATES NAD 27 NME SURFACE LOCATION  Y=676006.2 N X=669732.2 E  LAT = 32.857204° N LONG = 103.780600° W	OPERATOR CERTIFICATION  I hereby certify that the information herein is true and complete to the best of my knowledge and belief, and that this organization either owns a working interest or unleased mineral interest in the land including the proposed bottom hole location or has a right to drill this well at this location pursuant to a contract with an owner of such mineral or working interest, or to a voluntary pooling agreement or a compulsory pooling order heretofore entered by the division.   Signature _____ Date _____ Jerry W. Sherrell Printed Name _____	
			SURVEYOR CERTIFICATION  I hereby certify that the well location shown on this plat was plotted from field notes of actual surveys made by me or under my supervision, and that the same is true and correct to the best of my belief.   Date Surveyed _____ AR _____ Signature & Seal of Professional Surveyor  Certificate No. GARY G. EIDSON 12641 RONALD J. EIDSON 3239

Ch