

DISTRICT I  
1625 N. French Dr., Hobbs, NM 88240

RECEIVED

State of New Mexico  
Minerals & Natural Resources Department

Form C-102  
Revised August 15, 2000  
Submit to Appropriate District Office  
State Lease - 4 Copies  
Fee Lease - 3 Copies

DISTRICT II  
P.O. Drawer DD, Artesia, NM 88211-0719

JAN 11 2010

DISTRICT III  
1000 Rio Brazos Rd., Aztec, NM 87410

HOBBSDO

OIL CONSERVATION DIVISION  
2040 South Pacheco  
Santa Fe, NM 87505

DISTRICT IV  
2040 South Pacheco, Santa Fe, NM 87505

☐ AMENDED REPORT

### WELL LOCATION AND ACREAGE DEDICATION PLAT

API Number <b>30-025-39642</b>	Pool Code <b>62180</b>	Pool Name <b>VACUUM; GRAYBURG - SAN ANDRES</b>
Property Code <b>31172</b>	Property Name <b>EAST VACUUM GBSA UNIT</b>	Well Number <b>504</b> <del>3333W 500Z</del>
OGRID No. <b>21817</b>	Operator Name <b>CONOCOPHILLIPS</b>	Elevation <b>3947'</b>

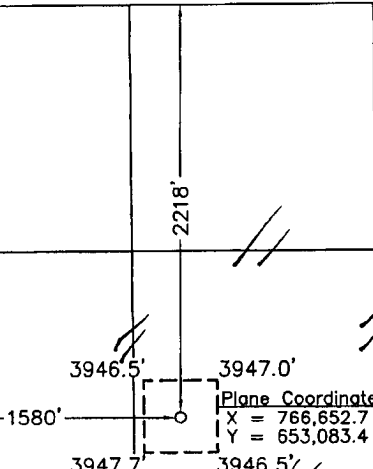



#### Surface Location

UL or lot No.	Section	Township	Range	Lot Idn	Feet from the	North/South line	Feet from the	East/West line	County
F	33	17-S	35-E		2218	NORTH	1580	WEST	LEA

#### Bottom Hole Location If Different From Surface

UL or lot No.	Section	Township	Range	Lot Idn	Feet from the	North/South line	Feet from the	East/West line	County
Dedicated Acres <b>40</b>		Joint or Infill		Consolidation Code		Order No.			

NO ALLOWABLE WILL BE ASSIGNED TO THIS COMPLETION UNTIL ALL INTERESTS HAVE BEEN CONSOLIDATED OR A NON-STANDARD UNIT HAS BEEN APPROVED BY THE DIVISION

	<b>OPERATOR CERTIFICATION</b>  I hereby certify the the information contained herein is true and complete to the best of my knowledge and belief.   Signature <b>JALYN N. FISKE</b> Printed Name <b>REG. SPECIALIST</b> Title <b>12/31/09</b> Date	
	<b>SURVEYOR CERTIFICATION</b>  I hereby certify that the well location shown on this plat was plotted from field notes of actual surveys made by me or under my supervision and that the same is true and correct to the best of my belief.  November 3, 2009 Date Surveyed  Signature & Seal of Professional Surveyor <b>W.O. Num</b> W.O. Num <b>2009-0748</b> Certificate No. 	
<b>NOTE:</b> 1) Plane Coordinates shown hereon are Transverse Mercator Grid and Conform to the "New Mexico Coordinate System", New Mexico East Zone, North American Datum of 1927. Distances shown hereon are mean horizontal surface values.		

Ch