

OCD-HOBBS RECEIVED

FORM APPROVED
OMB No 1004-0137
Expires July 31, 2010

ATS-10-247

Split Estate

UNITED STATES
DEPARTMENT OF THE INTERIOR
BUREAU OF LAND MANAGEMENT

APR 01 2010
HOBBSOCD


APPLICATION FOR PERMIT TO DRILL OR REENTER

1a. Type of work: <input checked="" type="checkbox"/> DRILL <input type="checkbox"/> REENTER		5. Lease Serial No. LC 063458 031670 B	
1b. Type of Well: <input checked="" type="checkbox"/> Oil Well <input type="checkbox"/> Gas Well <input type="checkbox"/> Other <input type="checkbox"/> Single Zone <input type="checkbox"/> Multiple Zone		6. If Indian, Allottee or Tribe Name	
2. Name of Operator ConocoPhillips Company		7. If Unit or CA Agreement, Name and No. Warren Unit*	
3a. Address P.O. Box 51810 Midland, TX 79710-1810		8. Lease Name and Well No. <31493> Warren Unit #356 Blinebry-Tubb WF	
3b. Phone No. (include area code) <217817> 432-688-6913		9. API Well No. 30-025 + 39730	
4. Location of Well (Report location clearly and in accordance with any State requirements.)* At surface 1259' FNL & 1400' FWL, UL C, Section 27, T20S, R38E At proposed prod. zone 1259' FNL & 1400' FWL, UL C, Section 27, T20S, R38E		10. Field and Pool, or Exploratory Warren: Blinebry/Tubb <62956> Oil & Gas	
14. Distance in miles and direction from nearest town or post office* approx. 12 miles south of Hobbs New Mexico		12. County or Parish Lea County	13. State NM
15. Distance from proposed* 2400' Unit location to nearest property or lease line, ft. (Also to nearest drig. unit line, if any)	16. No. of acres in lease 5120	17. Spacing Unit dedicated to this well 40 ac	
18. Distance from proposed location* 834' to nearest well, drilling, completed, applied for, on this lease, ft.	19. Proposed Depth 7101'	20. BLM/BIA Bond No. on file ES-0085	
21. Elevations (Show whether DF, KDB, RT, GL, etc.) 3545' GL	22. Approximate date work will start* 08/16/2010	23. Estimated duration 10 Days	


24. Attachments

The following, completed in accordance with the requirements of Onshore Oil and Gas Order No. 1, must be attached to this form:

- | | |
|---|---|
| 1. Well plat certified by a registered surveyor. | 4. Bond to cover the operations unless covered by an existing bond on file (see Item 20 above). |
| 2. A Drilling Plan. | 5. Operator certification |
| 3. A Surface Use Plan (if the location is on National Forest System Lands, the SUPO must be filed with the appropriate Forest Service Office) | 6. Such other site specific information and/or plans as may be required by the BLM. |

25. Signature 	Name (Printed/Typed) Justin C. Firkins	Date 01/14/2009
---	---	--------------------

Title
Regulatory Specialist

Approved by (Signature) 	Name (Printed/Typed) Name (Printed/Typed)	Date MAR 30 2010
--	--	---------------------

Title **FIELD MANAGER** Office **CARLSBAD FIELD OFFICE**

Application approval does not warrant or certify that the applicant holds legal or equitable title to those rights in the subject lease which would entitle the applicant to conduct operations thereon.
Conditions of approval, if any, are attached.

APPROVAL FOR TWO YEARS

Title 18 U.S.C. Section 1001 and Title 43 U.S.C. Section 1212, make it a crime for any person knowingly and willfully to make to any department or agency of the United States any false, fictitious or fraudulent statements or representations as to any matter within its jurisdiction.

(Continued on page 2)

*(Instructions on page 2)

Lea County Controlled Water Basin

SEE ATTACHED FOR
CONDITIONS OF APPROVAL

APPROVAL SUBJECT TO
GENERAL REQUIREMENTS
AND SPECIAL STIPULATIONS
ATTACHED

INSTRUCTIONS

GENERAL: This form is designed for submitting proposals to perform certain well operations, as indicated on Federal and Indian lands and leases for action by appropriate Federal agencies, pursuant to applicable Federal laws and regulations. Any necessary special instructions concerning the use of this form and the number of copies to be submitted, particularly with regard to local, area, or regional procedures and practices, either are shown below or will be issued by, or may be obtained from local Federal offices.

ITEM 1: If the proposal is to redrill to the same reservoir at a different subsurface location or to a new reservoir, use this form with appropriate notations. Consult applicable Federal regulations concerning subsequent work proposals or reports on the well.

ITEM 4: Locations on Federal or Indian land should be described in accordance with Federal requirements. Consult local Federal offices for specific instructions.

ITEM 14: Needed only when location of well cannot readily be found by road from the land or lease description. A plat, or plats, separate or on the reverse side, showing the roads to, and the surveyed location of, the well, and any other required information, should be furnished when required by Federal agency offices.

ITEMS 15 AND 18: If well is to be, or has been directionally drilled, give distances for subsurface location of hole in any present or objective productive zone.

ITEM 22: Consult applicable Federal regulations, or appropriate officials, concerning approval of the proposal before operations are started.

RECEIVED
JAN 25 PM 4:17
BUREAU OF LAND MGMT
COLUMBIA, MO OFFICE

NOTICES

The Privacy Act of 1974 and regulation in 43 CFR 2.48(d) provide that you be furnished the following information in connection with information required by this application.

AUTHORITY: 30 U.S.C. 181 et seq., 25 U.S.C. 396; 43 CFR 3160

PRINCIPAL PURPOSES: The information will be used to: (1) process and evaluate your application for a permit to drill a new oil, gas, or service well or to reenter a plugged and abandoned well; and (2) document, for administrative use, information for the management, disposal and use of National Resource Lands and resources including (a) analyzing your proposal to discover and extract the Federal or Indian resources encountered; (b) reviewing procedures and equipment and the projected impact on the land involved; and (c) evaluating the effects of the proposed operation on the surface and subsurface water and other environmental impacts.

ROUTINE USE: Information from the record and/or the record will be transferred to appropriate Federal, State, and local or foreign agencies, when relevant to civil, criminal or regulatory investigations or prosecution, in connection with congressional inquiries and for regulatory responsibilities.

EFFECT OF NOT PROVIDING INFORMATION: Filing of this application and disclosure of the information is mandatory only if you elect to initiate a drilling or reentry operation on an oil and gas lease.

The Paperwork Reduction Act of 1995 requires us to inform you that:

The BLM collects this information to allow evaluation of the technical, safety, and environmental factors involved with drilling for oil and/or gas on Federal and Indian oil and gas leases. This information will be used to analyze and approve applications. Response to this request is mandatory only if the operator elects to initiate drilling or reentry operations on an oil and gas lease. The BLM would like you to know that you do not have to respond to this or any other Federal agency-sponsored information collection unless it displays a currently valid OMB control number.

BURDEN HOURS STATEMENT: Public reporting burden for this form is estimated to average 8 hours per response, including the time for reviewing instructions, gathering and maintaining data, and completing and reviewing the form. Direct comments regarding the burden estimate or any other aspect of this form to U.S. Department of the Interior, Bureau of Land Management (1004-0137), Bureau Information Collection Clearance Officer (WO-630), 1849 C Street, N.W., Mail Stop 401 LS, Washington, D.C. 20240.

STANDARD INFORMATION
COLUMBIA, MO OFFICE

NOT RECORDED
JAN 25 1988
(Form 3160-3 page 2)

DISTRICT I
1625 N. French Dr., Hobbs, NM 88240

State of New Mexico

Energy, Minerals & Natural Resources Department

Form C-102
Revised August 15, 2000
Submit to Appropriate District Office
State Lease - 4 Copies
Fee Lease - 3 Copies

RECEIVED

DISTRICT II
P.O. Drawer DD, Artesia, NM 88211-0719

APR 01 2010 OIL CONSERVATION DIVISION

DISTRICT III
1000 Rio Brazos Rd., Aztec, NM 87410

HOBBSOCD 2040 South Pacheco
Santa Fe, NM 87505

DISTRICT IV
2040 South Pacheco, Santa Fe, NM 87505

☐ AMENDED REPORT

WELL LOCATION AND ACREAGE DEDICATION PLAT

API Number 30-025-3973D	Pool Code 62965	Pool Name WARREN: BLINERY/TUBB OIL & GAS
Property Code 31493	Property Name WARREN UNIT	Well Number 356
OGRID No. 217819	Operator Name CONOCOPHILLIPS	Elevation 3545'

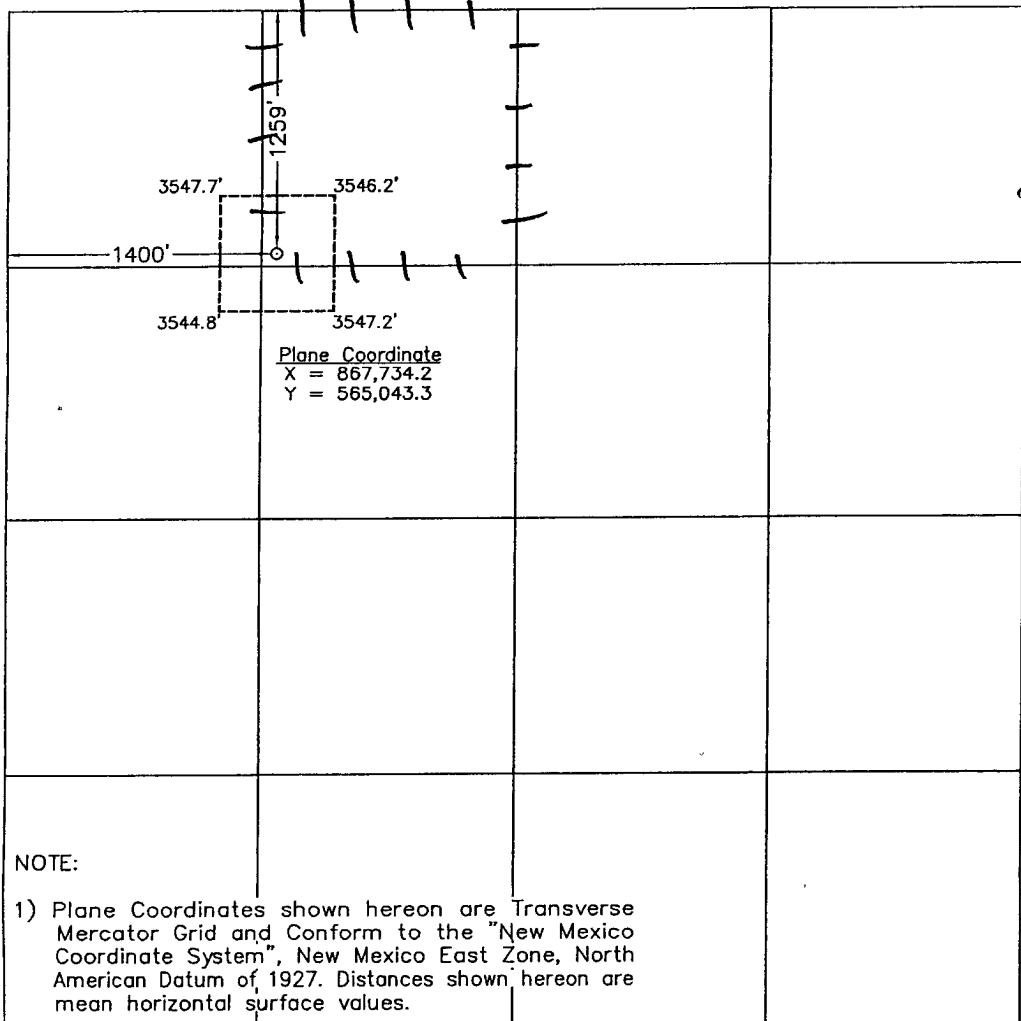
Surface Location

UL or lot No.	Section	Township	Range	Lot Idn	Feet from the	North/South line	Feet from the	East/West line	County
C	27	20-S	38-E		1259	NORTH	1400	WEST	LEA

Bottom Hole Location If Different From Surface

UL or lot No.	Section	Township	Range	Lot Idn	Feet from the	North/South line	Feet from the	East/West line	County
Dedicated Acres 40	Joint or Infill	Consolidation Code	Order No.						

NO ALLOWABLE WILL BE ASSIGNED TO THIS COMPLETION UNTIL ALL INTERESTS HAVE BEEN CONSOLIDATED OR A NON-STANDARD UNIT HAS BEEN APPROVED BY THE DIVISION

 <p>NOTE: 1) Plane Coordinates shown hereon are Transverse Mercator Grid and Conform to the "New Mexico Coordinate System", New Mexico East Zone, North American Datum of 1927. Distances shown hereon are mean horizontal surface values.</p>	<p>OPERATOR CERTIFICATION</p> <p>I hereby certify the the information contained herein is true and complete to the best of my knowledge and belief.</p> <p><i>Justin C Firkins</i> Signature JUSTIN C. FIRKINS Printed Name REGULATORY SPECIALIST Title 1-14-10 Date</p> <p>SURVEYOR CERTIFICATION</p> <p>I hereby certify that the well location shown on this plat was plotted from field notes of actual surveys made by me or under my upervision and that the same is true and orrect to the best of my belief.</p> <p>November 24, 2009 Date Surveyed Signature & Seal of Professional Surveyor W.O. Num 2009-0805 Certificate No. MACON McDONALD 12185</p>
---	---