

RECEIVED

APR 01 2010

District I

1625 N. French Dr., Hobbs, NM 88201

District II

1301 W. Grand Ave., Artesia, NM 88210

District III

1000 Rio Brazos Rd., Aztec, NM 87410

District IV

1220 S. St Francis Dr., Santa Fe, NM 87505

HOBBSOCD

State of New Mexico
Energy, Minerals and Natural Resources

Oil Conservation Division**1220 S. St Francis Dr.****Santa Fe, NM 87505**Form C-102
Permit 91246**COPY****WELL LOCATION AND ACREAGE DEDICATION PLAT**

1. API Number 30-025-39374	2. Pool Code 6660	3. Pool Name BLINEBRY OIL AND GAS (OIL)
4. Property Code 35947	5. Property Name CHRISTMAS 28	6. Well No. 005
7. OGRID No. 227588	8. Operator Name RANGE OPERATING NEW MEXICO INC	9. Elevation 3349

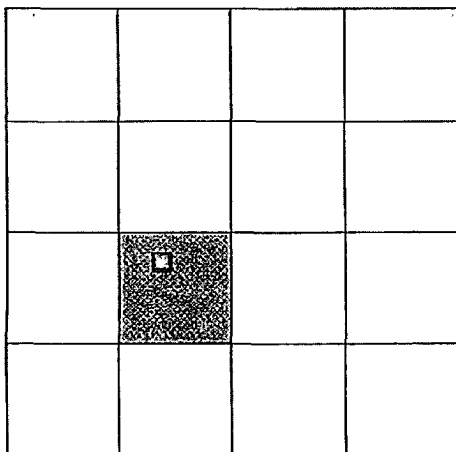
10. Surface Location

UL - Lot K	Section 28	Township 22S	Range 37E	Lot Idn	Feet From 2310	N/S Line S	Feet From 1800	E/W Line W	County LEA
----------------------	----------------------	------------------------	---------------------	---------	--------------------------	----------------------	--------------------------	----------------------	----------------------

11. Bottom Hole Location If Different From Surface

UL - Lot	Section	Township	Range	Lot Idn	Feet From	N/S Line	Feet From	E/W Line	County
12. Dedicated Acres 40.00		13. Joint or Infill		14. Consolidation Code		15. Order No.			

NO ALLOWABLE WILL BE ASSIGNED TO THIS COMPLETION UNTIL ALL INTERESTS HAVE BEEN CONSOLIDATED OR A NON-STANDARD UNIT HAS BEEN APPROVED BY THE DIVISION

**OPERATOR CERTIFICATION**

I hereby certify that the information contained herein is true and complete to the best of my knowledge and belief, and that this organization either owns a working interest or unleased mineral interest in the land including the proposed bottom hole location(s) or has a right to drill this well at this location pursuant to a contract with an owner of such a mineral or working interest, or to a voluntary pooling agreement or a compulsory pooling order heretofore entered by the division.

E-Signed By:

Title:

Date:

SURVEYOR CERTIFICATION

I hereby certify that the well location shown on this plat was plotted from field notes of actual surveys made by me or under my supervision, and that the same is true and correct to the best of my belief.

Surveyed By: Gary Jones

Date of Survey: 2/17/2009

Certificate Number: 7977

RECEIVED

APR 01 2010

District I

1625 N. French Dr., Hobbs, NM 88240

District II

1301 W. Grand Ave., Artesia, NM 88210

District III

1000 Rio Brazos Rd., Aztec, NM 87410

District IV

1220 S. St Francis Dr., Santa Fe, NM 87505

HOBBSOCD

State of New Mexico
Energy, Minerals and Natural Resources

Oil Conservation Division**1220 S. St Francis Dr.****Santa Fe, NM 87505**Form C-102
Permit 91246**COPY****WELL LOCATION AND ACREAGE DEDICATION PLAT**

1. API Number 30-025-39374	2. Pool Code 19190	3. Pool Name DRINKARD
4. Property Code 35947	5. Property Name CHRISTMAS 28	6. Well No. 005
7. OGRID No. 227588	8. Operator Name RANGE OPERATING NEW MEXICO INC	9. Elevation 3349

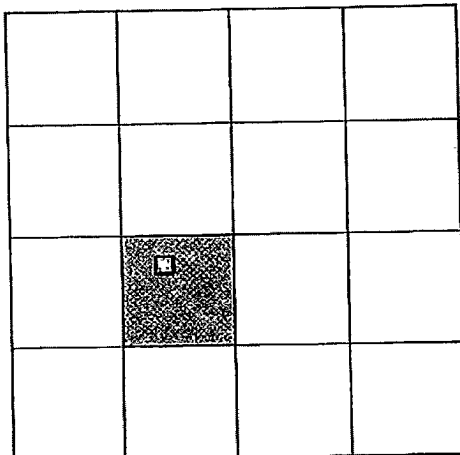
10. Surface Location

UL - Lot K	Section 28	Township 22S	Range 37E	Lot Idn	Feet From 2310	N/S Line S	Feet From 1800	E/W Line W	County LEA
---------------	---------------	-----------------	--------------	---------	-------------------	---------------	-------------------	---------------	---------------

11. Bottom Hole Location If Different From Surface

UL - Lot	Section	Township	Range	Lot Idn	Feet From	N/S Line	Feet From	E/W Line	County
12. Dedicated Acres 40.00		13. Joint or Infill		14. Consolidation Code		15. Order No.			

NO ALLOWABLE WILL BE ASSIGNED TO THIS COMPLETION UNTIL ALL INTERESTS HAVE BEEN CONSOLIDATED OR A NON-STANDARD UNIT HAS BEEN APPROVED BY THE DIVISION

**OPERATOR CERTIFICATION**

I hereby certify that the information contained herein is true and complete to the best of my knowledge and belief, and that this organization either owns a working interest or unleased mineral interest in the land including the proposed bottom hole location(s) or has a right to drill this well at this location pursuant to a contract with an owner of such a mineral or working interest, or to a voluntary pooling agreement or a compulsory pooling order heretofore entered by the division.

E-Signed By:

Title:

Date:

SURVEYOR CERTIFICATION

I hereby certify that the well location shown on this plat was plotted from field notes of actual surveys made by me or under my supervision, and that the same is true and correct to the best of my belief.

Surveyed By: Gary Jones

Date of Survey: 2/17/2009

Certificate Number: 7977

RECEIVEDDistrict I

1625 N. French Dr., Hobbs, NM 88240

District II

1301 W. Grand Ave., Artesia, NM 88210

District III

1000 Rio Brazos Rd., Aztec, NM 87410

District IV

1220 S. St Francis Dr., Santa Fe, NM 87505

State of New Mexico

Energy, Minerals and Natural Resources

Oil Conservation Division

1220 S. St Francis Dr.

Santa Fe, NM 87505

Form C-102
Permit 91246**COPY****WELL LOCATION AND ACREAGE DEDICATION PLAT**

1. API Number 30-025-39376	2. Pool Code 62700	3. Pool Name WANTZ;ABO
4. Property Code 35947	5. Property Name CHRISTMAS 28	6. Well No. 005
7. OGRID No. 227588	8. Operator Name RANGE OPERATING NEW MEXICO INC	9. Elevation 3349

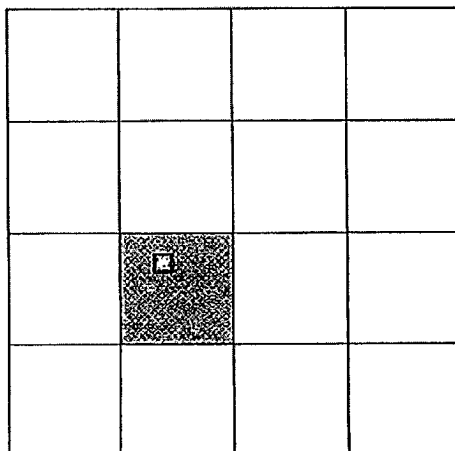
10. Surface Location

UL - Lot	Section	Township	Range	Lot Idn	Feet From	N/S Line	Feet From	E/W Line	County
K	28	22S	37E		2310	S	1800	W	LEA

11. Bottom Hole Location If Different From Surface

UL - Lot	Section	Township	Range	Lot Idn	Feet From	N/S Line	Feet From	E/W Line	County
12. Dedicated Acres 40.00		13. Joint or Infill		14. Consolidation Code		15. Order No.			

NO ALLOWABLE WILL BE ASSIGNED TO THIS COMPLETION UNTIL ALL INTERESTS HAVE BEEN CONSOLIDATED OR A NON-STANDARD UNIT HAS BEEN APPROVED BY THE DIVISION

**OPERATOR CERTIFICATION**

I hereby certify that the information contained herein is true and complete to the best of my knowledge and belief, and that this organization either owns a working interest or unleased mineral interest in the land including the proposed bottom hole location(s) or has a right to drill this well at this location pursuant to a contract with an owner of such a mineral or working interest, or to a voluntary pooling agreement or a compulsory pooling order heretofore entered by the division.

E-Signed By:

Title:

Date:

SURVEYOR CERTIFICATION

I hereby certify that the well location shown on this plat was plotted from field notes of actual surveys made by me or under my supervision, and that the same is true and correct to the best of my belief.

Surveyed By: Gary Jones

Date of Survey: 2/17/2009

Certificate Number: 7977