

Submit 1 Copy To Appropriate District
Office
District I
1625 N. French Dr., Hobbs, NM 88240
District II
1301 W. Grand Ave., Artesia, NM 88210
District III
1000 Rio Brazos Rd., Aztec, NM 87410
District IV
1220 S. St. Francis Dr., Santa Fe, NM
87505

State of New Mexico
Energy, Minerals and Natural Resources

Form C-103
October 13, 2009

OIL CONSERVATION DIVISION
1220 South St. Francis Dr.
Santa Fe, NM 87505

WELL API NO. 30-025-01311
5. Indicate Type of Lease STATE <input checked="" type="checkbox"/> FEE <input type="checkbox"/>
6. State Oil & Gas Lease No.
7. Lease Name or Unit Agreement Name MALMAR UNIT
8. Well Number 410
9. OGRID Number 266091
10. Pool name or Wildcat MALJAMAR GB-SA

SUNDRY NOTICES AND REPORTS ON WELLS
(DO NOT USE THIS FORM FOR PROPOSALS TO DRILL OR TO DEEPEN OR PLUG BACK TO A
DIFFERENT RESERVOIR. USE "APPLICATION FOR PERMIT" (FORM C-101) FOR SUCH
PROPOSALS.)

1. Type of Well: Oil Well ☐ Gas Well ☒ Other Inj

2. Name of Operator
VPR Operating, LLC

3. Address of Operator
PO Box 2769, Hobbs, New Mexico 88241

4. Well Location

Unit Letter J : 1980 feet from the SOUTH line and 1980 feet from the
EAST line
Section 7 Township 17S Range 33E NMPM LEA County

11. Elevation (Show whether DR, RKB, RT, GR, etc.)
4233

12. Check Appropriate Box to Indicate Nature of Notice, Report or Other Data

NOTICE OF INTENTION TO:

PERFORM REMEDIAL WORK ☐ PLUG AND ABANDON ☒
TEMPORARILY ABANDON ☐ CHANGE PLANS ☐
PULL OR ALTER CASING ☐ MULTIPLE COMPL ☐
DOWNHOLE COMMINGLE ☐

SUBSEQUENT REPORT OF:

REMEDIAL WORK ☐ ALTERING CASING ☐
COMMENCE DRILLING OPNS. ☐ P AND A ☐
CASING/CEMENT JOB ☐

OTHER: ☐

OTHER: ☐

13. Describe proposed or completed operations. (Clearly state all pertinent details, and give pertinent dates, including estimated date
of starting any proposed work). SEE RULE 19.15.7.14 NMAC. For Multiple Completions: Attach wellbore diagram of
proposed completion or recompletion.

VPR Operating LLC will plug and abandon the Malmar 410 with the following procedure.

A] Set CIBP @ 4,125', with 35' of cement on top.

B] Perforate 5-1/2" casing @ 2450'.

C] Squeeze perforations @ 2450' w/ 25 sx Class C.

D] WOC and tag plug.

E] Perforate 5-1/2" casing @ 1340'.

F] Squeeze perforations @ 1340' with 50 sacks Class C.

G] WOC and tag plug.

H] Perforate 5-1/2" casing @ 400'.

I] Squeeze/circulate to surface w/ 150 sx Class C.

J] Cut off well head

K] Install approved NMOCD dry hole
marker.


L] Clean and level location.

Spud Date:

Rig Release Date:

I hereby certify that the information above is true and complete to the best of my knowledge and belief.

SIGNATURE



Agent

TITLE

DATE

4/22/10

Type or print name

Royce Eades

royceeades@penrocoil.com

575-492-1236


E-mail address:

PHONE:

For State Use Only

APPROVED

BY:



TITLE

State Rep

DATE

4-23-10

Conditions

Approval (if any):

THE OIL CONSERVATION DIVISION MUST
BE NOTIFIED 24 HOURS PRIOR TO THE
BEGINNING OF PLUGGING OPERATIONS

VPR OPERATING LLC

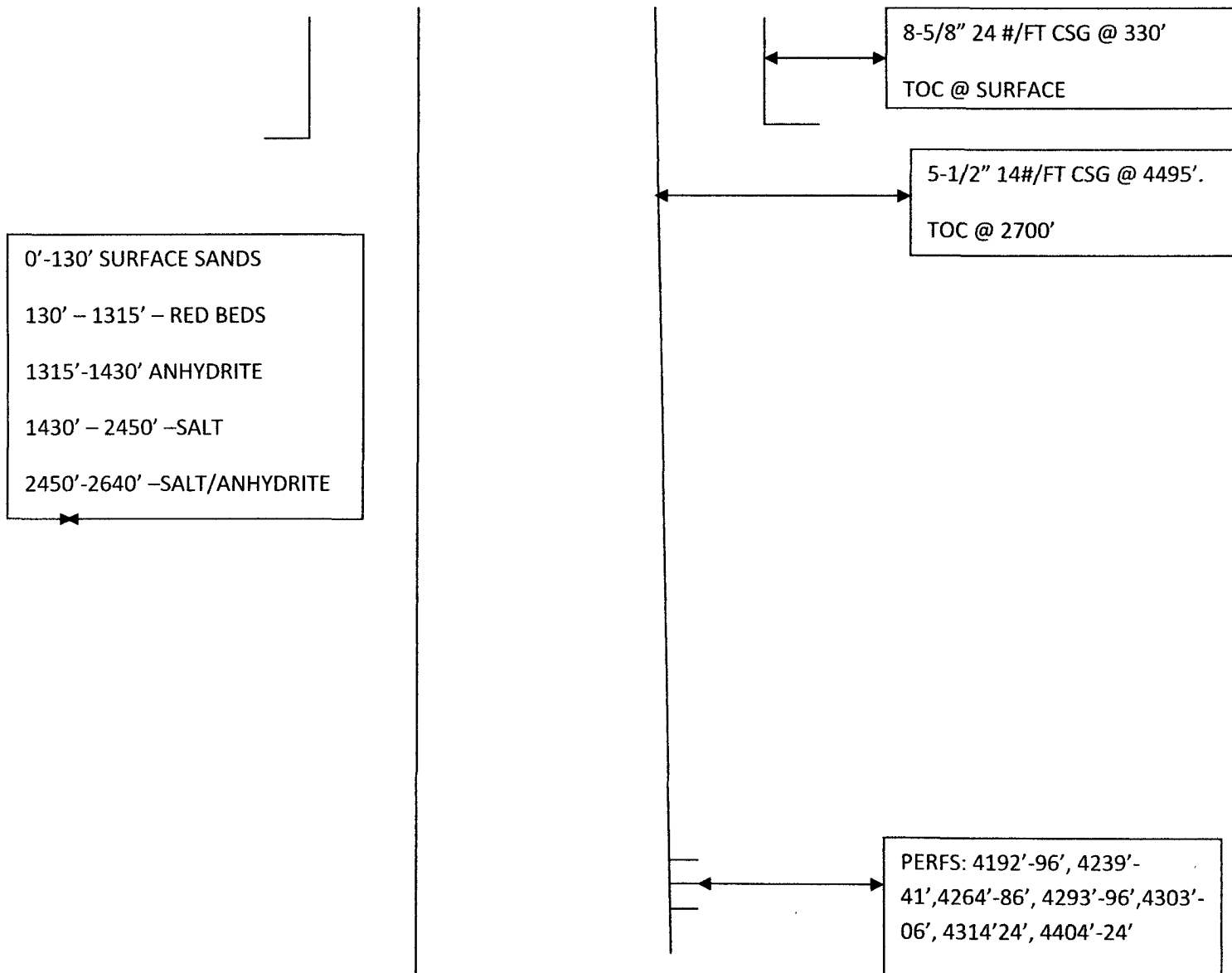
MALMAR UNIT # 410

API# 30-025-01311

1980 FSL, 1980 FEL, UNIT J, SEC 7, TWN 17S, RGE 33E

LEA COUNTY, NEW MEXICO

PRESENT



VPR OPERATING LLC

MALMAR UNIT # 410

API# 30-025-01311

1980 FSL, 1980 FEL, UNIT J, SEC 7, TWN 17S, RGE 33E

LEA COUNTY, NEW MEXICO

AFTER PLUGGING

