

1625 N. French Dr., Hobbs, NM 88240

District II

1301 W. Grand Avenue, Artesia, NM 88210

District III

1000 Rio Brazos Rd., Aztec, NM 87410.

District IV

1220 S. St. Francis Dr., Santa Fe, NM 87505

State of New Mexico

MP88240
RECEIVED

Energy, Minerals & Natural Resources Department

OIL CONSERVATION DIVISION

1220 South St. Francis Dr.

Santa Fe, NM 87505

Form C-102

Revised October 12, 2005

Submit to Appropriate District Office

State Lease - 4 Copies

Free Lease - 3 Copies

☒ AMENDED REPORT

WELL LOCATION AND ACREAGE DEDICATION PLAT

¹ API Number 30-025-39484	² Pool Code 41440	³ Pool Name Lusk; Bone Spring
⁴ Property Code 37774	⁵ Property Name Stealth Federal Com	
⁷ OGRID No. 14049	⁸ Operator Name Marbob Energy Corporation	⁶ Well Number 1H
		⁹ Elevation 3595'

¹⁰ Surface Location




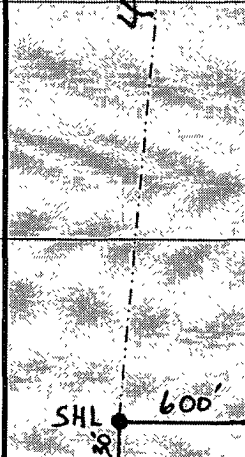
UL or lot no.	Section	Township	Range	Lot Idn	Feet from the	North/South line	Feet from the	East/West line	County
P	17	19S	32E	P	330	South	600	East	Lea

¹¹ Bottom Hole Location If Different From Surface

UL or lot no.	Section	Township	Range	Lot Idn	Feet from the	North/South line	Feet from the	East/West line	County
A	17	19S	32E	A	328	North	418	East	Lea

¹² Dedicated Acres 160	¹³ Joint or Infill	¹⁴ Consolidation Code	¹⁵ Order No. 4012
---	-------------------------------	----------------------------------	-------------------------------------

No allowable will be assigned to this completion until all interests have been consolidated or a non-standard unit has been approved by the division.

16				<p>17</p> <h3>OPERATOR CERTIFICATION</h3> <p>I hereby certify that the information contained herein is true and complete to the best of my knowledge and belief, and that this organization either owns a working interest or unleased mineral interest in the land including the proposed bottom hole location or has a right to drill this well at this location pursuant to a contract with an owner of such a mineral or working interest, or to a voluntary pooling agreement or a compulsory pooling order heretofore entered by the division</p> <p> 4/27/10 Signature Date</p> <p>Stormi Davis Production Assistant Printed Name</p>
				<p>18</p> <h3>SURVEYOR CERTIFICATION</h3> <p>I hereby certify that the well location shown on this plat was plotted from field notes of actual surveys made by me or under my supervision, and that the same is true and correct to the best of my belief</p> <p>Date of Survey</p> <p>Signature and Seal of Professional Surveyor</p> <p>REFER TO ORIGINAL PLAT</p>
				<p>Certificate Number</p>

Amended