

District I

1625 N. French Dr., Hobbs, NM 88240

District II

1301 W. Grand Avenue, Artesia, NM 88210

District III

1000 Rio Brazos Rd., Aztec, NM 87410

District IV

1220 S. St. Francis Dr., Santa Fe, NM 87505

State of New Mexico

Energy, Minerals & Natural Resources Department

OIL CONSERVATION DIVISION

1220 South St. Francis Dr.

Santa Fe, NM 87505

Form C-102

Revised October 12, 2005

Submit to Appropriate District Office

State Lease - 4 Copies

Fee Lease - 3 Copies

☐ AMENDED REPORT

WELL LOCATION AND ACREAGE DEDICATION PLAT

| | | |
|---|--|--|
| ¹ API Number 30-025-39649 | ² Pool Code 6660 | ³ Pool Name Blinebry Oil & Gas (Oil) |
| ⁴ Property Code 26465 | ⁵ Property Name Diamondback | ⁶ Well Number 2 |
| ⁷ OGRID No. 873 | ⁸ Operator Name Apache Corporation | ⁹ Elevation 3574' |

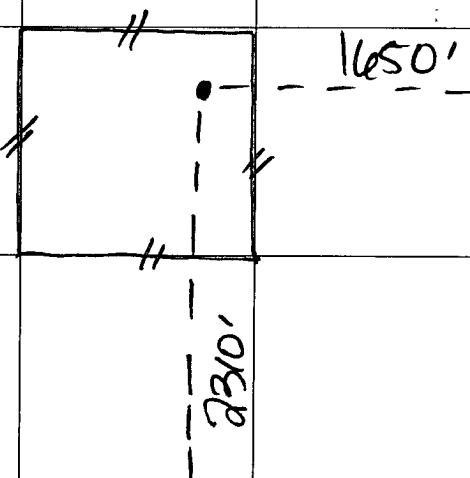
¹⁰ Surface Location

| | | | | | | | | | |
|--------------------|---------------|-----------------|--------------|-----------------|------------------------|---------------------------|-----------------------|------------------------|---------------|
| UL or lot no. J | Section 14 | Township 20S | Range 38E | Lot Idn 2310 | Feet from the South | North/South line South | Feet from the 1650 | East/West line East | County Lea |
|--------------------|---------------|-----------------|--------------|-----------------|------------------------|---------------------------|-----------------------|------------------------|---------------|

¹¹ Bottom Hole Location If Different From Surface

| | | | | | | | | | |
|-------------------------------------|-------------------------------|----------------------------------|-------------------------|---------|---------------|------------------|---------------|----------------|--------|
| UL or lot no. | Section | Township | Range | Lot Idn | Feet from the | North/South line | Feet from the | East/West line | County |
| ¹² Dedicated Acres 40 | ¹³ Joint or Infill | ¹⁴ Consolidation Code | ¹⁵ Order No. | | | | | | |

No allowable will be assigned to this completion until all interests have been consolidated or a non-standard unit has been approved by the division.

| | |
|---|---|
| <div data-bbox="107 993 131 1015" data-label="Text">16</div>  | <div data-bbox="1081 993 1448 1025" data-label="Section-Header">¹⁷ OPERATOR CERTIFICATION</div> <p>I hereby certify that the information contained herein is true and complete to the best of my knowledge and belief, and that this organization either owns a working interest or unleased mineral interest in the land including the proposed bottom hole location or has a right to drill this well at this location pursuant to a contract with an owner of such a mineral or working interest, or to a voluntary pooling agreement or a compulsory pooling order heretofore entered by the division.</p> <p><i>Amber Cooke</i> 06/23/2010 Signature Date</p> <p>Amber Cooke Printed Name</p> |
| | <div data-bbox="1039 1461 1461 1498" data-label="Section-Header">¹⁸ SURVEYOR CERTIFICATION</div> <p>I hereby certify that the well location shown on this plat was plotted from field notes of actual surveys made by me or under my supervision, and that the same is true and correct to the best of my belief.</p> <p>Date of Survey Signature and Seal of Professional Surveyor:</p> |
| | <div data-bbox="1034 1883 1169 1906" data-label="Text">Certificate Number</div> |
| | |

District I

1625 N. French Dr., Hobbs, NM 88240

District II

1301 W. Grand Avenue, Artesia, NM 88210

District III

1000 Rio Brazos Rd., Aztec, NM 87410

District IV

1220 S. St. Francis Dr., Santa Fe, NM 87505

State of New Mexico

RECEIVED

Energy, Minerals & Natural Resources Department

OIL CONSERVATION DIVISION

JUN 25 2010

1220 South St. Francis Dr.

Santa Fe, NM 87505

HOBBSOCD

Form C-102

Revised October 12, 2005

Submit to Appropriate District Office

State Lease - 4 Copies

Fee Lease - 3 Copies

☐ AMENDED REPORT

WELL LOCATION AND ACREAGE DEDICATION PLAT

| | | |
|---|--|---------------------------------------|
| ¹ API Number 30-025-39649 | ² Pool Code 78760 | ³ Pool Name House; Tubb |
| ⁴ Property Code 26465 | ⁵ Property Name Diamondback | ⁶ Well Number 2 |
| ⁷ OGRID No. 873 | ⁸ Operator Name Apache Corporation | ⁹ Elevation 3574' |

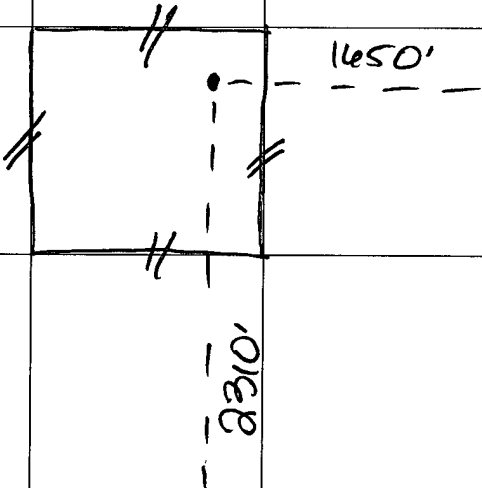
¹⁰ Surface Location

| | | | | | | | | | |
|--------------------|---------------|-----------------|--------------|-----------------|------------------------|---------------------------|-----------------------|------------------------|---------------|
| UL or lot no. J | Section 14 | Township 20S | Range 38E | Lot Idn 2310 | Feet from the South | North/South line South | Feet from the 1650 | East/West line East | County Lea |
|--------------------|---------------|-----------------|--------------|-----------------|------------------------|---------------------------|-----------------------|------------------------|---------------|

¹¹ Bottom Hole Location If Different From Surface

| | | | | | | | | | |
|-------------------------------------|-------------------------------|----------------------------------|-------------------------|---------|---------------|------------------|---------------|----------------|--------|
| UL or lot no. | Section | Township | Range | Lot Idn | Feet from the | North/South line | Feet from the | East/West line | County |
| ¹² Dedicated Acres 40 | ¹³ Joint or Infill | ¹⁴ Consolidation Code | ¹⁵ Order No. | | | | | | |

No allowable will be assigned to this completion until all interests have been consolidated or a non-standard unit has been approved by the division.

| | | |
|---|--|--|
| <div data-bbox="107 995 134 1017" data-label="Text">16</div>  | <div data-bbox="1081 995 1440 1027" data-label="Section-Header">¹⁷ OPERATOR CERTIFICATION</div> <p>I hereby certify that the information contained herein is true and complete to the best of my knowledge and belief, and that this organization either owns a working interest or unleased mineral interest in the land including the proposed bottom hole location or has a right to drill this well at this location pursuant to a contract with an owner of such a mineral or working interest, or if a voluntary pooling agreement or a compulsory pooling order heretofore entered by the division</p> <p><i>Amber Cooke</i> 06/23/2010 Signature Date</p> <p>Amber Cooke Printed Name</p> | |
| | <div data-bbox="1036 1464 1455 1498" data-label="Section-Header">¹⁸ SURVEYOR CERTIFICATION</div> <p>I hereby certify that the well location shown on this plat was plotted from field notes of actual surveys made by me or under my supervision, and that the same is true and correct to the best of my belief</p> | |
| | <p>Date of Survey Signature and Seal of Professional Surveyor</p> | |
| | <p>Certificate Number</p> | |

District I

1625 N. French Dr., Hobbs, NM 88240

District II

1301 W. Grand Avenue, Artesia, NM 88210

District III

1000 Rio Brazos Rd., Aztec, NM 87410

District IV

1220 S. St. Francis Dr., Santa Fe, NM 87505

State of New Mexico

Energy, Minerals & Natural Resources Department

OIL CONSERVATION DIVISION

1220 South St. Francis Dr.

Santa Fe, NM 87505

Form C-102

Revised October 12, 2005

Submit to Appropriate District Office

State Lease - 4 Copies

Fee Lease - 3 Copies

☐ AMENDED REPORTRECEIVED
HOBBSOCD

WELL LOCATION AND ACREAGE DEDICATION PLAT

| | | |
|---|--|---|
| ¹ API Number 30-025-39649 | ² Pool Code 33250 | ³ Pool Name House; Drinkard |
| ⁴ Property Code 26465 | ⁵ Property Name Diamondback | ⁶ Well Number 2 |
| ⁷ OGRID No. 873 | ⁸ Operator Name Apache Corporation | ⁹ Elevation 3574' |

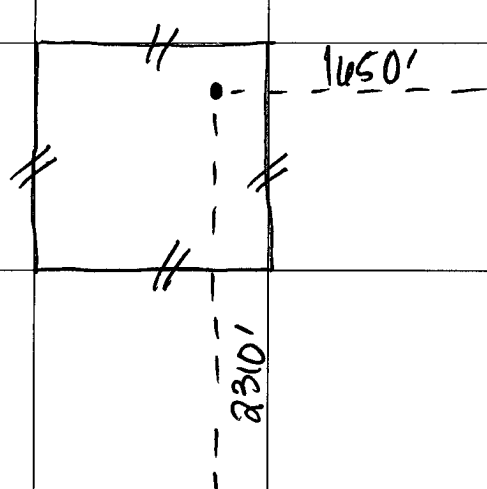

¹⁰ Surface Location

| UL or lot no. | Section | Township | Range | Lot Idn | Feet from the | North/South line | Feet from the | East/West line | County |
|---------------|---------|----------|-------|---------|---------------|------------------|---------------|----------------|--------|
| J | 14 | 20S | 38E | | 2310 | South | 1650 | East | Lea |

¹¹ Bottom Hole Location If Different From Surface

| UL or lot no. | Section | Township | Range | Lot Idn | Feet from the | North/South line | Feet from the | East/West line | County |
|-------------------------------------|-------------------------------|----------------------------------|-------------------------|---------|---------------|------------------|---------------|----------------|--------|
| | | | | | | | | | |
| ¹² Dedicated Acres 40 | ¹³ Joint or Infill | ¹⁴ Consolidation Code | ¹⁵ Order No. | | | | | | |

No allowable will be assigned to this completion until all interests have been consolidated or a non-standard unit has been approved by the division.

| | | |
|---|--|--|
| <div data-bbox="107 998 136 1021" data-label="Text">16</div>  | <div data-bbox="1088 998 1450 1027" data-label="Section-Header">¹⁷ OPERATOR CERTIFICATION</div> <p>I hereby certify that the information contained herein is true and complete to the best of my knowledge and belief, and that this organization either owns a working interest or unleased mineral interest in the land including the proposed bottom hole location or has a right to drill this well at this location pursuant to a contract with an owner of such a mineral or working interest, or to a voluntary pooling agreement or a compulsory pooling order heretofore entered by the division.</p> <div data-bbox="1039 1149 1331 1298" data-label="Text">  </div> <div data-bbox="1364 1234 1494 1266" data-label="Text">06/23/2010</div> <div data-bbox="1039 1276 1104 1298" data-label="Text">Signature</div> <div data-bbox="1331 1276 1364 1298" data-label="Text">Date</div> <div data-bbox="1039 1308 1185 1330" data-label="Text">Amber Cooke</div> <div data-bbox="1039 1351 1136 1372" data-label="Text">Printed Name</div> | |
| | <div data-bbox="1039 1457 1466 1500" data-label="Section-Header">¹⁸ SURVEYOR CERTIFICATION</div> <p>I hereby certify that the well location shown on this plat was plotted from field notes of actual surveys made by me or under my supervision, and that the same is true and correct to the best of my belief.</p> <div data-bbox="1039 1681 1153 1702" data-label="Text">Date of Survey</div> <div data-bbox="1039 1713 1347 1734" data-label="Text">Signature and Seal of Professional Surveyor.</div> <div data-bbox="1039 1883 1169 1904" data-label="Text">Certificate Number</div> | |
| | | |
| | | |