

DISTRICT I

P.O. Box 1980, Hobbs, NM 88240

DISTRICT II

P.O. Box Drawer DD, Artesia, NM 88210

DISTRICT III

1000 Rio Brazos Rd., Aztec, NM 87410

**OIL CONSERVATION DIVISION**

P.O. Box 2088

Santa Fe, New Mexico 87504-2088

WELL API NO.	3002532443
5. Indicate Type of Lease	STATE <input type="checkbox"/> FEE <input checked="" type="checkbox"/>
6. State Oil / Gas Lease No.	
7. Lease Name or Unit Agreement Name	HARRISON, B. F. 'B'
8. Well No.	16 SWD
9. Pool Name or Wildcat	UNDESIGNATED (LOWER SAN ANDRES)
10. Elevation (Show whether DF, RKB, RT, GR, etc.)	GR-3319', KB-3331'

**SUNDRY NOTICES AND REPORTS ON WELLS**  
(DO NOT USE THIS FORM FOR PROPOSALS TO DRILL OR TO DEEPEN OR PLUG BACK TO DIFFERENT RESERVOIR. USE "APPLICATION FOR PERMIT (FORM C-101) FOR SUCH PROPOSALS.

1. Type of Well: OIL WELL <input type="checkbox"/> GAS WELL <input type="checkbox"/> OTHER SALT WATER DISPOSAL	
2. Name of Operator	CHEVRON USA INC
3. Address of Operator	15 SMITH ROAD, MIDLAND, TX 79705
4. Well Location	Unit Letter <u>D</u> : <u>996</u> Feet From The <u>NORTH</u> Line and <u>531</u> Feet From The <u>WEST</u> Line Section <u>9</u> Township <u>23-S</u> Range <u>37-E</u> NMPM <u>LEA</u> COUNTY
10. Elevation (Show whether DF, RKB, RT, GR, etc.)	GR-3319', KB-3331'

11.

Check Appropriate Box to Indicate Nature of Notice, Report, or Other Data

**NOTICE OF INTENTION TO:**

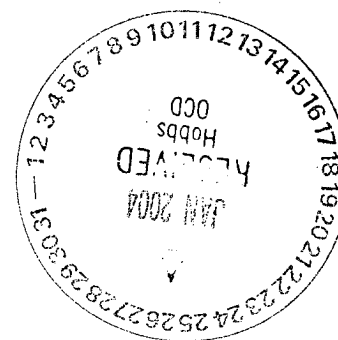
PERFORM REMEDIAL WORK ☐ PLUG AND ABANDON ☐  
TEMPORARILY ABANDON ☐ CHANGE PLANS ☐  
PULL OR ALTER CASING ☐  
OTHER: ☐

**SUBSEQUENT REPORT OF:**

REMEDIAL WORK ☐ ALTERING CASING ☐  
COMMENCE DRILLING OPERATION ☐ PLUG AND ABANDONMENT ☐  
CASING TEST AND CEMENT JOB ☐  
OTHER: ☒ REPAIR LEAK & RETURN TO SWD

12. Describe Proposed or Completed Operations (Clearly state all pertinent details, and give pertinent dates, including estimated date of starting any proposed work) SEE RULE 1103.

1-07-04: MIRU PU. SEAL RINGS IN ON-OFF TOOL WERE CUT UPON INSPECTION - POSSIBLE LEAK.  
1-08-04: TIH W/RBP & PKR TO 4207. SET RBP @ 4207. PKR SWINGING. REL PKR. TIH & SET RBP @ 4207.  
1-09-04: TEST 3 1/2" IN HOLE. SET PKR. CIRC HOLE W/PKR FLUID. TURN WELL OVER TO PRODUCTION.



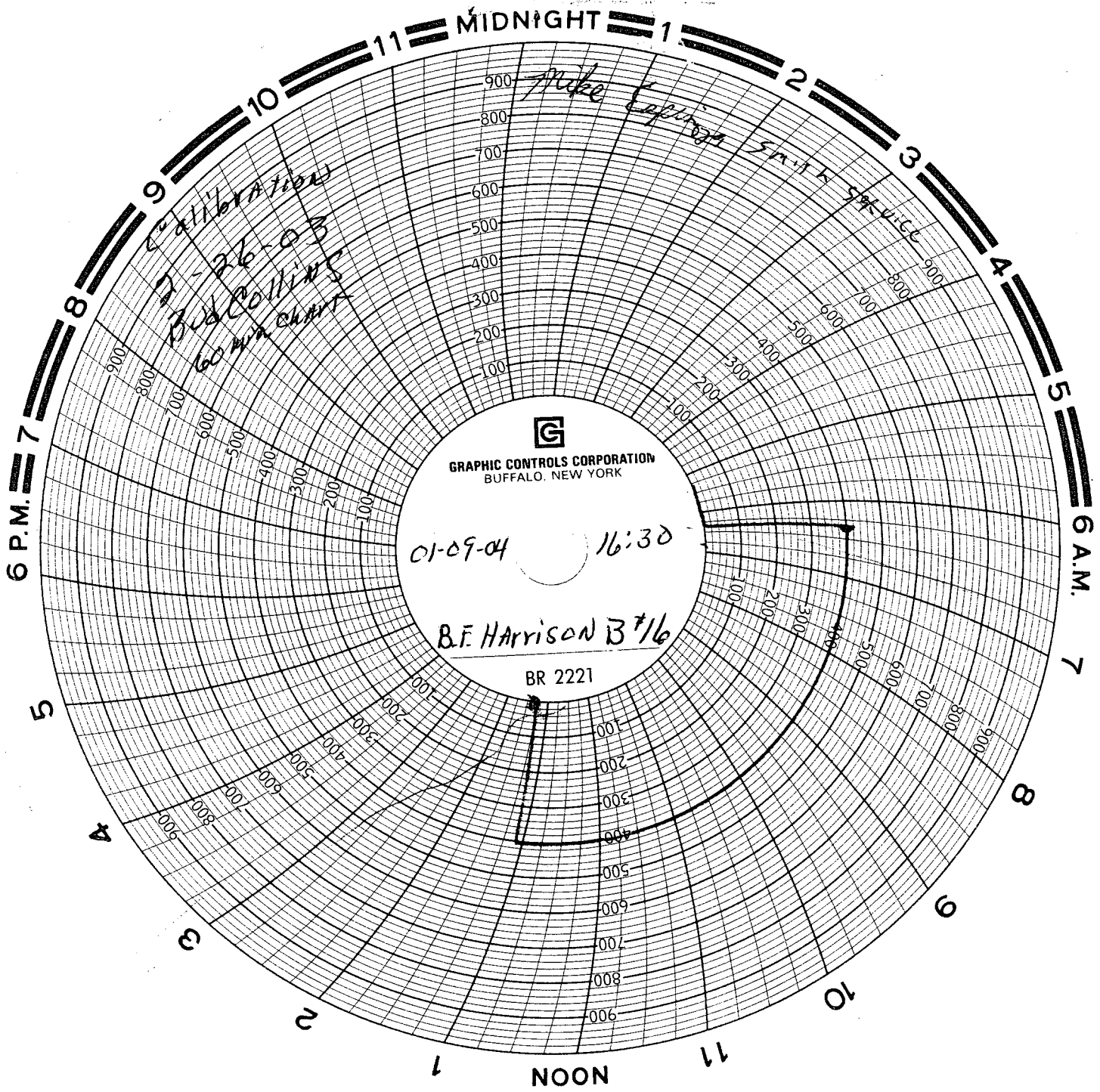
I hereby certify that the information above is true and complete to the best of my knowledge and belief.

SIGNATURE Denise Leake TITLE Regulatory Specialist DATE 1/23/2004  
TYPE OR PRINT NAME Denise Leake Telephone No. 915-687-7375

(This space for State Use)

APPROVED Ray W. Wink TITLE OC FIELD REPRESENTATIVE II/STAFF MANAGER  
CONDITIONS OF APPROVAL, IF ANY:

DATE FEB 10 2004  
Soto/Nichols 12-93 ver 1.0



# CURRENT WELLBORE DIAGRAM

Lease: B. F. Harrison "B"  
 Location: 996' FNL 531' FWL  
 County: Lea State: NM  
 Current Status: active Lot: D

Well No.: 16 Field: Teague  
 Sec: 9 Tsp: 23S  
 Refno: QU3087 API: '3002532443  
 Reservoir: San Andres

Range:  
Class:

## Surface Csg.

Size: 8-5/8"  
 Wt.: 24#  
 Set @: 1156'  
 Sx cmt: 650 sx  
 Circ: 103 sx  
 TOC: surface  
 Hole Size: 11"

KB: 3331'

DF:

GL: 3319'

Spud Date: 5/12/1994

Released Rig: 5/20/1994

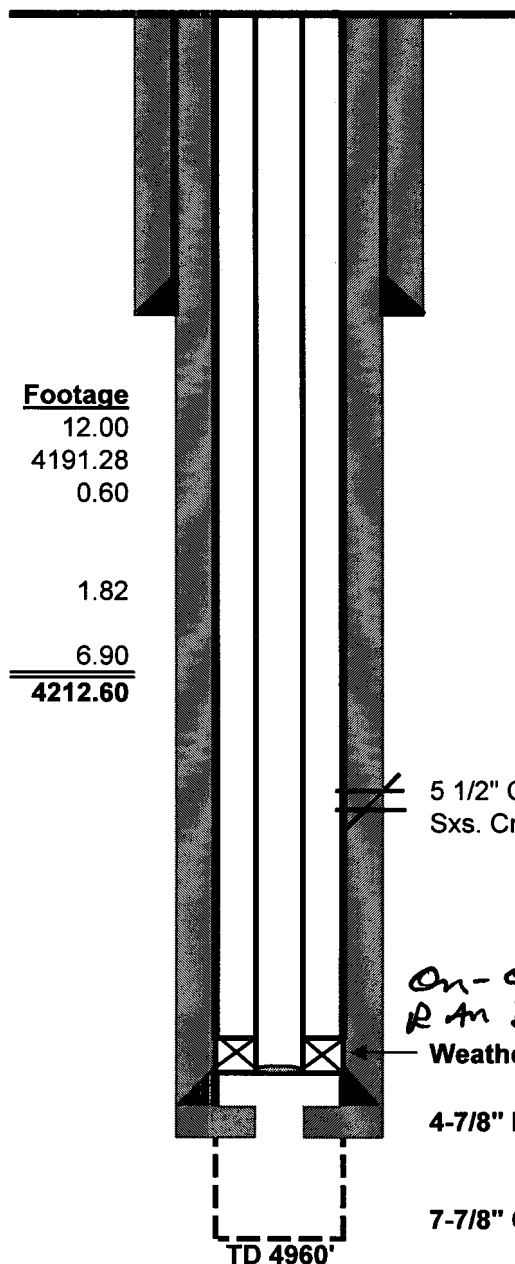
Completion Date: 6/7/1994

## Tubing Detail:

#Jts:	Size:	Footage
	KB Correction	12.00
131	3 1/2" N-80 8rd IPC	4191.28
	3 1/2"Bx2 7/8"P X-O	0.60
	5 1/2"x2 7/8" T-2 SS	
	On/Off Tool w/ 2.25"	
	SS Profile Nipple	1.82
	Weatherford IPC/EPC	
	Arrowset 1X Pkr.	6.90
<u>131</u>		<u>4212.60</u>

## Production Csg.

Size: 5-1/2"  
 Wt.: 15.5#  
 Set @: 4225'  
 Sxs Cmt: 1100 sx  
 Circ: 85 sx  
 TOC: surface  
 Hole Size: 7-7/8"



5 1/2" Csg. Leak @ 3,844'-77' Sqz'd w/ 100 Sxs. Cmt.

*On-off tool was leaking  
 & in back the same.*

Weatherford Pkr. @ 4,212'

4-7/8" hole f/ 4225-4300'

7-7/8" OH from 4225-4960'

TD 4960'

Remarks:

Updated: LPW  
 Date: 02-28-03

Prepared by: K. M. Jackson  
 Date: 2/24/2003