

UNITED STATES  
DEPARTMENT OF THE INTERIOR  
BUREAU OF LAND MANAGEMENT

RECEIVED

JUL 23 2010

HOBBSOCD

OCD-HOBBS  
SUNDRY NOTICES AND REPORTS ON WELLS

Do not use this form for proposals to drill or to re-enter an abandoned well. Use form 3160-3 (APD) for such proposals.

FORM APPROVED  
OMB No. 1004-0135  
Expires July 31, 1996

5. Lease Serial No.

LC-063586

6. If Indian, Allottee or Tribe Name

7. If Unit or CA/Agreement, Name and/or No.

8. Well Name and No.

Southern California 29 Federal No. 15

9. API Well No

30-025-39634

10. Field and Pool, or Exploratory Area

Lusk; Bone Spring, S

11. County or Parish, State

Lea, NM

SUBMIT IN TRIPLICATE - Other instructions on reverse side

1. Type of Well

☒ Oil Well ☐ Gas Well ☐ Other

2. Name of Operator

Cimarex Energy Co. of Colorado

3a. Address

600 N. Marienfeld St., Ste. 600; Midland, TX 79701

3b. Phone No (include area code)

432-571-7800

4. Location of Well (Footage, Sec., T., R., M., or Survey Description)

SHL 375 FSL & 330 FWL 29-19S-32E

BHL 366 FSL & 464 FEL

12. CHECK APPROPRIATE BOX(ES) TO INDICATE NATURE OF NOTICE, REPORT, OR OTHER DATA

TYPE OF SUBMISSION

TYPE OF ACTION

☒ Notice of Intent

☐ Acidize

☐ Deepen

☐ Production (Start/Resume)

☐ Water Shut-Off

☐ Subsequent Report

☐ Alter Casing

☐ Fracture Treat

☐ Reclamation

☐ Well Integrity

☐ Final Abandonment Notice

☐ Casing Repair

☐ New Construction

☐ Recomplete

☒ Other Build power line

☐ Change Plans

☐ Plug and Abandon

☐ Temporarily Abandon

☐ Convert to Injection

☐ Plug Back

☐ Water Disposal

13. Describe Proposed or Completed Operation (clearly state all pertinent details, included estimated starting date of any proposed work and approximate duration thereof.

If the proposal is to deepen directionally or recompleat horizontally, give subsurface locations and measured and true vertical depths of all pertinent markers and zones Attach the bond under which the work will be performed or provide the Bond No. on file with BLM/BIA Required subsequent reports shall be filed within 30 days following completion of the involved operations. If the operation results in a multiple completion or recompleat in a new interval, a Form 3160-4 shall be filed once testing has been completed Final Abandonment Notices shall be filed only after all requirements, including reclamation, have been completed, and the operator has determined that the site is ready for final inspection.)

Construct 650' of on-lease 3 phase, 3 wire, 300' span power line with 3 40' poles built to BLM Raptor specs. The line will be built from the SW corner of Cimarex's LWDU #913 to the NE corner of Cimarex's Southern California 29 Federal #15 well.

Please see attached aerial and topo.

14. I hereby certify that the foregoing is true and correct

Name (Printed/Typed)

Zeno Farris

Signature

Zeno Farris

Title

Manager Operations Administration

Date

April 23, 2010

PETROLEUM ENGINEER

THIS SPACE FOR FEDERAL OR STATE OFFICE USE

Approved by

/s/ Don Peterson

Title

JUL 26 2010

Date

JUL 20 2010

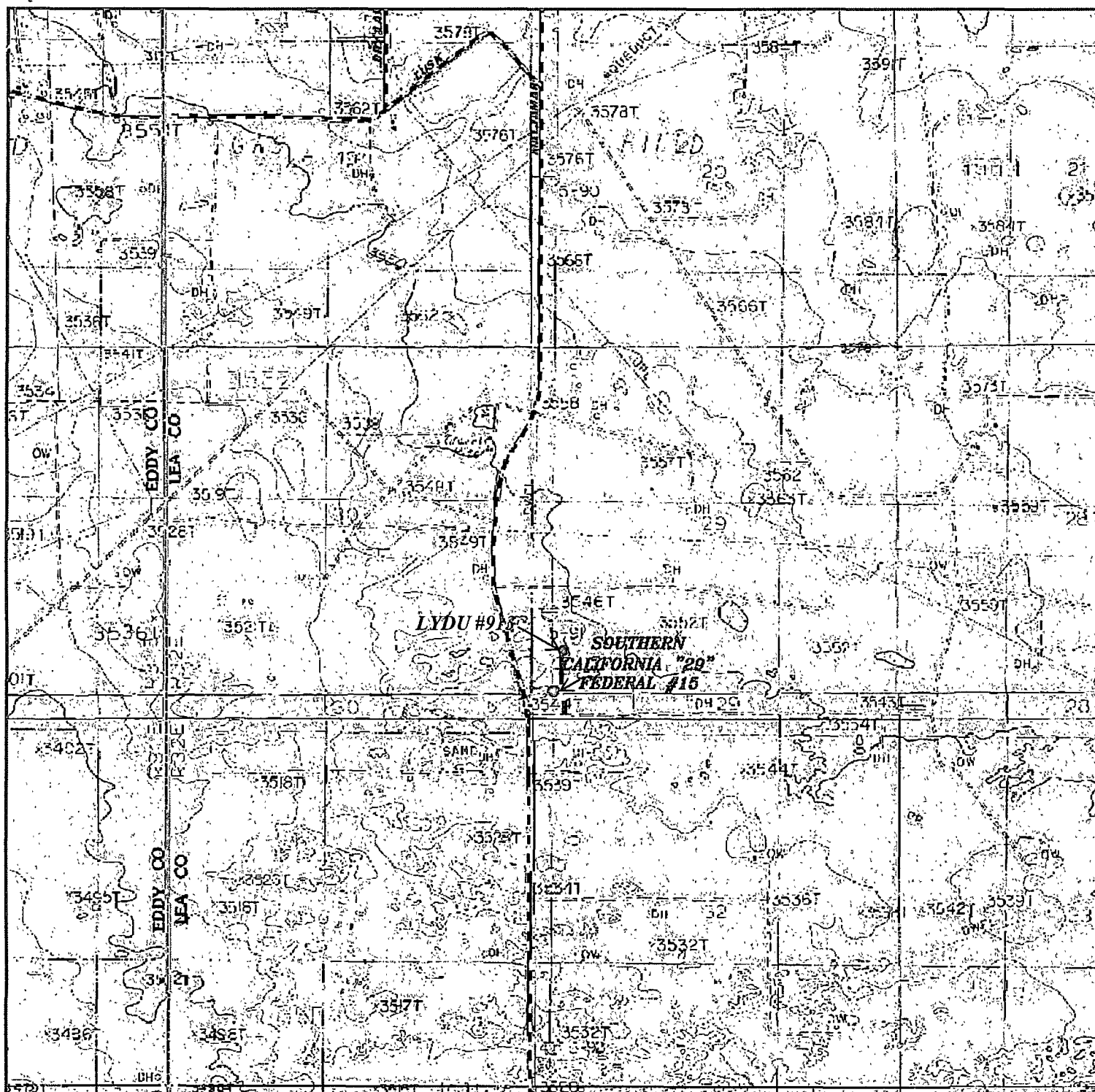
Office

BLM Carlsbad Field Office

Conditions of Approval, if any, are attached. Approval of this notice does not warrant or certify that the applicant holds legal or equitable title to those rights in the subject lease which would entitle the applicant to conduct operations thereon

Title 18 U.S.C. Section 1001, makes it a crime for any person knowingly and willfully to make to any department or agency of the United States any false, fictitious or fraudulent statements or representations as to any matter within its jurisdiction

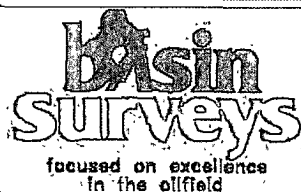
(Instructions on reverse)



# **SOUTHERN CALIFORNIA "29" FEDERAL #15**

Located 375' FSL and 330' FWL

Section 29, Township 19 South, Range 32 East,  
N.M.P.M., Lea County, New Mexico.



P.O. Box 1786  
1120 N. West County Rd.  
Hobbs, New Mexico 88241  
(575) 393-7316 - Office  
(575) 392-2206 - Fax  
basinsurveys.com


W.O. Number: JMS 21958

Survey Date: 11-19-2009

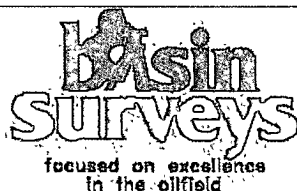
Scale: 1" = 2000'

Date: 11-23-2009

**CIMAREX  
ENERGY CO.  
OF COLORADO**



**SOUTHERN CALIFORNIA "29" FEDERAL #15**  
 Located 375' FSL and 330' FWL  
 Section 29, Township 19 South, Range 32 East,  
 N.M.P.M., Lea County, New Mexico.



P.O. Box 1786  
 1120 N. West County Rd.  
 Hobbs, New Mexico 88241  
 (575) 393-7316 - Office  
 (575) 392-2206 - Fax  
 basin-surveys.com

W.D. Number: JMS 21958

Scale: 1" = 2000'

YELLOW TINT - USA LAND  
 BLUE TINT - STATE LAND  
 NATURAL COLOR - FEE LAND

**CIMAREX  
 ENERGY CO.  
 OF COLORADO**

EXHIBIT A  
May 27, 2009

BLM Serial Number: LC-063586  
Company Reference: Cimarex Energy Co. of Colorado

STANDARD STIPULATIONS FOR OVERHEAD ELECTRIC DISTRIBUTION LINES  
IN THE CARLSBAD FIELD OFFICE, BLM

A copy of the grant and attachments, including stipulations and map, will be on location during construction. BLM personnel may request to view a copy of your permit during construction to ensure compliance with all stipulations.

The holder agrees to comply with the following stipulations to the satisfaction of the Authorized Officer, BLM.

1. The holder shall indemnify the United States against any liability for damage to life or property arising from the occupancy or use of public lands under this grant.
2. The holder shall comply with all applicable Federal laws and regulations existing or hereafter enacted or promulgated. In any event, the holder shall comply with the Toxic Substances Control Act of 1976, as amended (15 U.S.C. 2601, *et. seq.*) with regard to any toxic substances that are used, generated by or stored on the right-of-way or on facilities authorized by this grant. (See 40 CFR, Part 702-799 and especially, provisions on polychlorinated biphenyls, 40 CFR 761.1-761.193.) Additionally, any release of toxic substances (leaks, spills, *etc.*) in excess of the reportable quantity established by 40 CFR, Part 117 shall be reported as required by the Comprehensive Environmental Response, Compensation and Liability Act, Section 102b. A copy of any report required or requested by any Federal agency or State government as a result of a reportable release or spill of any toxic substances shall be furnished to the Authorized Officer concurrent with the filing of the reports to the involved Federal agency or State government.
3. The holder agrees to indemnify the United States against any liability arising from the release of any hazardous substance or hazardous waste (as these terms are defined in the Comprehensive Environmental Response, Compensation and Liability Act of 1980, 42 U.S.C. 9601, *et. seq.* or the Resource Conservation and Recovery Act, 42 U.S.C. 6901, *et. seq.*) on the right-of-way (unless the release or threatened release is wholly unrelated to the right-of-way holder's activity on the right-of-way). This agreement applies without regard to whether a release is caused by the holder, its agent, or unrelated third parties.
4. No blading or clearing of any vegetation will be allowed unless approved in writing by the Authorized Officer.
5. Power lines shall be constructed to standards outlined in "Suggested Practices for Raptor Protection on Power lines," Raptor Research Foundation, Inc., 1981, unless otherwise agreed to by the Authorized Officer in writing. The holder shall assume the burden and expense of proving that pole designs not shown in the above publication are "eagle safe." A raptor expert approved by the Authorized Officer shall provide such proof. The BLM

reserves the right to require modifications or additions to all power line structures placed on this right-of-way, should they be necessary to ensure the safety of large perching birds. Such modification and/or additions shall be made by the holder without liability or expense to the United States.

6. The holder shall minimize disturbance to existing fences and other improvements on public lands. The holder is required to promptly repair impacted improvements to at least their former state. The holder shall contact the owner of any improvements prior to disturbing them. When necessary to pass through a fence line, the fence will be braced on both sides of the passageway prior to cutting of the fence. No permanent gates will be allowed unless approved by the Authorized Officer.

**7. The BLM serial number assigned to this right-of-way grant shall be posted in a permanent, conspicuous manner, and be maintained in a legible condition for the term of the right-of-way at all major road crossings and at all serviced facilities. Numbers will be at least two inches high and will be affixed to the pole nearest the road crossing and at the facilities served.**

8. Upon cancellation, relinquishment, or expiration of this grant, the holder shall comply with those abandonment procedures as prescribed by the Authorized Officer.

9. All surface structures (poles, lines, transformers, *etc.*) shall be removed within 180 days of abandonment, relinquishment, or termination of use of the serviced facilities or within 180 days of abandonment, relinquishment, or termination of this grant, whichever comes first. This will not apply where the power line extends to serve an active, adjoining facility or facilities.

10. Any cultural and/or paleontological resource (historic or prehistoric site or object) discovered by the holder, or any person working on the holder's behalf, on public or Federal land shall be immediately reported to the Authorized Officer. The holder shall suspend all operations in the immediate area of such discovery until written authorization to proceed is issued by the Authorized Officer. An evaluation of the discovery will be made by the Authorized Officer to determine appropriate actions to prevent the loss of significant cultural or scientific values. The holder will be responsible for the cost of evaluation and the Authorized Officer will make any decision as to the proper mitigation measures after consulting with the holder.

11. The area will be kept free of the following plant species: Malta starthistle, African rue, Scotch thistle, and saltcedar.

**Special stipulations:**

**1. The route is identified as habitat for the lesser prairie chicken; therefore, all construction activities will be restricted to the hours of 9:00 am through 3:00 am for the period of March 1 through June 15. No construction should occur between 3:00 am and 9:00 am.**