

RECEIVED**DISTRICT I**
1625 N. FRENCH DR., HOBBS, NM 88240**DISTRICT II**
1301 W. GRAND AVENUE, ARTESIA, NM 88210**DISTRICT III**
1000 RIO BRAZOS RD., AZTEC, NM 87410**DISTRICT IV**
11885 S. ST. FRANCIS DR., SANTA FE, NM 87505State of New Mexico
Energy, Minerals and Natural Resources DepartmentSEP 13 2010
HOBBS CO**OIL CONSERVATION DIVISION**
11885 SOUTH ST. FRANCIS DR.
Santa Fe, New Mexico 87505**Form C-102**
Revised October 12, 2005
Submit to Appropriate District Office
State Lease - 4 Copies
For Lease - 3 Copies**WELL LOCATION AND ACREAGE DEDICATION PLAT**☐ AMENDED REPORT

API Number 30-025-39695	Pool Code 44500	Pool Name MALJAMAR; YESO, WEST
Property Code 302516	Property Name LEAKER CC STATE	Well Number 22
OGRID No. 229137	Operator Name COG OPERATING, LLC	Elevation 4082'

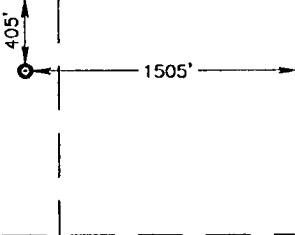


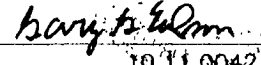
Surface Location

UL or lot No.	Section	Township	Range	Lot Idn	Feet from the	North/South line	Feet from the	East/West line	County
B	16	17-S	32-E		405	NORTH	1505	EAST	LEA

Bottom Hole Location If Different From Surface

UL or lot No.	Section	Township	Range	Lot Idn	Feet from the	North/South line	Feet from the	East/West line	County
Dedicated Acres 4.0		Joint or Infill		Consolidation Code		Order No.			

**NO ALLOWABLE WILL BE ASSIGNED TO THIS COMPLETION UNTIL ALL INTERESTS HAVE BEEN CONSOLIDATED
OR A NON-STANDARD UNIT HAS BEEN APPROVED BY THE DIVISION**

 <p>GEODETTIC COORDINATES NAD 27 NME</p> <p>SURFACE LOCATION</p> <p>Y=670006.2 N X=673864.2 E</p> <p>LAT.=32.840652° N LONG.=103.767250° W</p>	OPERATOR CERTIFICATION I hereby certify that the information herein is true and complete to the best of my knowledge and belief, and that this organization either owns a working interest or unleased mineral interest in the land including the proposed bottom hole location or has a right to drill this well at this location pursuant to a contract with an owner of such mineral or working interest, or to a voluntary pooling agreement or a compulsory pooling order heretofore entered by the division.  Signature 8/30/10 Date Chasity Jackson Printed Name
	SURVEYOR CERTIFICATION I hereby certify that the well location shown on this plat was plotted from field notes of actual surveys made by me or under my supervision, and that the same is true and correct to the best of my belief.  JANUARY 27, 2010 Date Surveyed Signature & Seal of Professional Surveyor DSS  2/3/10 10.11.0042
	Certificate No. GARY C. EIDSON 12841 RONALD J. EIDSON 3239