

State of New Mexico  
Energy, Minerals and Natural Resources

RECEIVED

OCT 13 2010

HOBBSOCD

CONSERVATION DIVISION

1220 South St. Francis Dr.

Santa Fe, NM 87505

WELL API NO. 3004120827 /

5. Indicate Type of Lease

STATE ☐ FEE ☒

6. State Oil & Gas Lease No.

7. Lease Name or Unit Agreement Name

Todd Lower SA /

8. Well Number 11 /

9. OGRID Number

16694 /

10. Pool name or Wildcat

Todd Lower SA Assoc

SUNDRY NOTICES AND REPORTS ON WELLS

(DO NOT USE THIS FORM FOR PROPOSALS TO DRILL OR TO DEEPEN OR PLUG BACK TO A DIFFERENT RESERVOIR USE "APPLICATION FOR PERMIT" (FORM C-101) FOR SUCH PROPOSALS)

1. Type of Well: Oil Well ☐ Gas Well ☒ Other Injection

2. Name of Operator

Oxy USA Inc. /

3. Address of Operator

1502 W. Commerce, Carlsbad, NM 88220

4. Well Location

Unit Letter K 1780 feet from the S line and 1980 feet from the W line

Section 30

Township 7S

Range 36E

NMPM

County Roosevelt /

11. Elevation (Show whether DR, RKB, RT, GR, etc.)

12. Check Appropriate Box to Indicate Nature of Notice, Report or Other Data

NOTICE OF INTENTION TO:

PERFORM REMEDIAL WORK ☐ PLUG AND ABANDON ☐  
TEMPORARILY ABANDON ☐ CHANGE PLANS ☐  
PULL OR ALTER CASING ☐ MULTIPLE COMPL ☐  
DOWNHOLE COMMINGLE ☐

OTHER: Reclaim

☒

SUBSEQUENT REPORT OF:

REMEDIAL WORK ☐ ALTERING CASING ☐  
COMMENCE DRILLING OPNS. ☐ P AND A ☐  
CASING/CEMENT JOB ☐

OTHER: Reclaim

☒

13. Describe proposed or completed operations. (Clearly state all pertinent details, and give pertinent dates, including estimated date of starting any proposed work). SEE RULE 1103. For Multiple Completions: Attach wellbore diagram of proposed completion or recompletion.

Land is private therefore landowner reclamation requirements are in the letter attached to this form.


Accepted for Record Only

Spud Date:

Rig Release Date:

I hereby certify that the information above is true and complete to the best of my knowledge and belief.

SIGNATURE




TITLE HES Specialist DATE 10-11-10

Type or print name Kelton Baird E-mail address:  PHONE: 575-628-4121

For State Use Only

APPROVED BY:



TITLE STAFF MGR

DATE 10-18-10

Conditions of Approval (if any):



December 17, 2008

Oxy Permian  
P.O. Box 50250  
Midland, TX 79705

**RE: Reclamation of lands in Todd San Andres Unit, Roosevelt County, New Mexico**

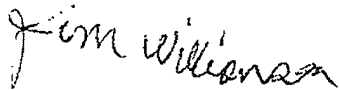
To whom it may concern:

I, Jim Williamson who's residence is P.O. Box 49 Pep, New Mexico 88126, am the owner of the following tract of land lying within the boundaries of the Todd San Andres Unit:

**Township 7 South, Range 35 East**  
**Section 30: NW4**

Being the owner of said lands it is my wish that during the reclamation process all roads, well location sites and tank battery sites remain as they are. It is also my wish that any overhead power lines and poles be removed along with any remaining above ground pipelines. Any other non natural features may be handled at the discretion of those responsible for the carrying out of this project.

Signed,

A handwritten signature in cursive script that reads "Jim Williamson".

Jim Williamson