

District I
1625 N. French Dr., Hobbs, NM 88240
District II
1301 W. Grand Avenue, Artesia, NM 88210
District III
1000 Rio Brazos Rd., Aztec, NM 87410
District IV
1220 S. St. Francis Dr., Santa Fe, NM 87505

RECEIVED
SEP 29 2010
HOBBSOCD

State of New Mexico
Energy, Minerals & Natural Resources
Oil Conservation Division
1220 South St. Francis Dr.
Santa Fe, NM 87505

Form C-104
Revised October 15, 2009

Submit one copy to appropriate District Office

☐ AMENDED REPORT

I. REQUEST FOR ALLOWABLE AND AUTHORIZATION TO TRANSPORT

¹ Operator name and Address Range Operating New Mexico, LLC 100 Throckmorton St., Ste. 1200 Fort Worth, TX 76102		² OGRID Number 227588
		³ Reason for Filing Code/ Effective Date RC/2-22-2010
⁴ API Number 30 - 025-39023	⁵ Pool Name Blinebry Oil & Gas	⁶ Pool Code 06660
⁷ Property Code 301545	⁸ Property Name Elliott B Federal	⁹ Well Number 020

II. ¹⁰ Surface Location

UL or lot no. O	Section 6	Township 22S	Range 37E	Lot Idn O	Feet from the 930	North/South Line South	Feet from the 2310	East/West line East	County Lea
--------------------	--------------	-----------------	--------------	--------------	----------------------	---------------------------	-----------------------	------------------------	---------------

¹¹ Bottom Hole Location

UL or lot no.	Section	Township	Range	Lot Idn	Feet from the	North/South line	Feet from the	East/West line	County
¹² Lse Code F	¹³ Producing Method Code P	¹⁴ Gas Connection Date 2-22-2010	¹⁵ C-129 Permit Number	¹⁶ C-129 Effective Date	¹⁷ C-129 Expiration Date				

III. Oil and Gas Transporters

¹⁸ Transporter OGRID	¹⁹ Transporter Name and Address	²⁰ O/G/W
174238	Teppco Crude Oil, LLC 210 Park Ave., Ste. 1600, OKC, OK	O
020809	Southern Union Gas Service 301 Commerce, Ste. 700, Fort Worth, TX 76102	G

IV. Well Completion Data

²¹ Spud Date 11-02-2008	²² Ready Date 2-22-2010 - RC	²³ TD 7124	²⁴ PBDT 7017	²⁵ Perforations 5511-5763	²⁶ DHC, MC HOB-377
²⁷ Hole Size	²⁸ Casing & Tubing Size	²⁹ Depth Set	³⁰ Sacks Cement		
12.25	8.625	1110	350sx POZ/C & 150 sx C		
7.875	5.5	7124	850 sx C		
	2 7/8	6306			

V. Well Test Data

³¹ Date New Oil 2-22-2010	³² Gas Delivery Date 2-22-2010	³³ Test Date 3-12-2010	³⁴ Test Length 24	³⁵ Tbg. Pressure 300	³⁶ Csg. Pressure 75
³⁷ Choke Size 20/64	³⁸ Oil 13 / 25	³⁹ Water 230 / 354	⁴⁰ Gas 55 / 95		⁴¹ Test Method Pumping

⁴² I hereby certify that the rules of the Oil Conservation Division have been complied with and that the information given above is true and complete to the best of my knowledge and belief.

Signature:

Printed name:
Paula Hale

Title:
Sr. Reg. Sp.

E-mail Address:
phale@rangearesources.com

Date:
9-28-2010

Phone:
817-869-4216

OIL CONSERVATION DIVISION

Approved by:

Title:
PETROLEUM ENGINEER

Approval Date:
NOV 15 2010

District I
1625 N. French Dr., Hobbs, NM 88240
District II
1301 W. Grand Avenue, Artesia, NM 88210
District III
1000 Rio Brazos Rd., Aztec, NM 87410
District IV
1220 S. St. Francis Dr., Santa Fe, NM 87505

RECEIVED
SEP 29 2010
HOBBSUCD

State of New Mexico
Energy, Minerals & Natural Resources
Oil Conservation Division
1220 South St. Francis Dr.
Santa Fe, NM 87505

Form C-104
Revised October 15, 2009

Submit one copy to appropriate District Office

☐ AMENDED REPORT

I. REQUEST FOR ALLOWABLE AND AUTHORIZATION TO TRANSPORT

¹ Operator name and Address Range Operating New Mexico, LLC 100 Throckmorton St., Ste. 1200 Fort Worth, TX 76102		² OGRID Number 227588
		³ Reason for Filing Code/ Effective Date RC/2-22-2010
⁴ API Number 30 – 025-39023	⁵ Pool Name Tubb Oil & Gas	⁶ Pool Code 60240
⁷ Property Code 301545	⁸ Property Name Elliott B Federal	⁹ Well Number 020

II. ¹⁰ Surface Location

UL or lot no. O	Section 6	Township 22S	Range 37E	Lot Idn O	Feet from the 930	North/South Line South	Feet from the 2310	East/West line East	County Lea
--------------------	--------------	-----------------	--------------	--------------	----------------------	---------------------------	-----------------------	------------------------	---------------

¹¹ Bottom Hole Location

UL or lot no.	Section	Township	Range	Lot Idn	Feet from the	North/South line	Feet from the	East/West line	County
¹² Lse Code F	¹³ Producing Method Code P	¹⁴ Gas Connection Date 2-22-2010	¹⁵ C-129 Permit Number	¹⁶ C-129 Effective Date	¹⁷ C-129 Expiration Date				

III. Oil and Gas Transporters

¹⁸ Transporter OGRID	¹⁹ Transporter Name and Address	²⁰ O/G/W
174238	Teppco Crude Oil, LLC 210 Park Ave., Ste. 1600, OKC, OK	O
020809	Southern Union Gas Service 301 Commerce, Ste. 700, Fort Worth, TX 76102	G


IV. Well Completion Data

²¹ Spud Date 11-02-2008	²² Ready Date 2-22-2010 – RC	²³ TD 7124	²⁴ PBTD 7017	²⁵ Perforations 6254-6295	²⁶ DHC, MC HOB-377
²⁷ Hole Size	²⁸ Casing & Tubing Size	²⁹ Depth Set	³⁰ Sacks Cement		
12.25	8.625	1110	350sx POZ/C & 150 sx C		
7.875	5.5	7124	850 sx C		
	2 7/8	6306			

V. Well Test Data

³¹ Date New Oil 2-22-2010	³² Gas Delivery Date 2-22-2010	³³ Test Date 3-12-2010	³⁴ Test Length 24	³⁵ Tbg. Pressure 300	³⁶ Csg. Pressure 75
³⁷ Choke Size 20/64	³⁸ Oil 4 / 25	³⁹ Water 53 / 354	⁴⁰ Gas 8 / 95	⁴¹ Test Method Pumping	

⁴² I hereby certify that the rules of the Oil Conservation Division have been complied with and that the information given above is true and complete to the best of my knowledge and belief.

Signature: 

Printed name:
Paula Hale


Title:
Sr. Reg. Sp.

E-mail Address:
phale@rangearesources.com

Date:
9-28-2010

Phone:
817-869-4216

OIL CONSERVATION DIVISION

Approved by: 

Title:
PETROLEUM ENGINEER

Approval Date:
NOV 15 2010

I. REQUEST FOR ALLOWABLE AND AUTHORIZATION TO TRANSPORT

¹ Operator name and Address Range Operating New Mexico, LLC 100 Throckmorton St., Ste. 1200 Fort Worth, TX 76102		² OGRID Number 227588
		³ Reason for Filing Code/ Effective Date RC/2-22-2010
⁴ API Number 30 – 025-39023	⁵ Pool Name Drinkard	⁶ Pool Code 19190
⁷ Property Code 301545	⁸ Property Name Elliott B Federal	⁹ Well Number 020

II. ¹⁰ Surface Location

UL or lot no. O	Section 6	Township 22S	Range 37E	Lot Idn O	Feet from the 930	North/South Line South	Feet from the 2310	East/West line East	County Lea
--------------------	--------------	-----------------	--------------	--------------	----------------------	---------------------------	-----------------------	------------------------	---------------

¹¹ Bottom Hole Location

UL or lot no.	Section	Township	Range	Lot Idn	Feet from the	North/South line	Feet from the	East/West line	County
¹² Lse Code F	¹³ Producing Method Code P	¹⁴ Gas Connection Date 2-22-2010	¹⁵ C-129 Permit Number	¹⁶ C-129 Effective Date	¹⁷ C-129 Expiration Date				

III. Oil and Gas Transporters

¹⁸ Transporter OGRID	¹⁹ Transporter Name and Address	²⁰ O/G/W
174238	Teppco Crude Oil, LLC 210 Park Ave., Ste. 1600, OKC, OK	O
020809	Southern Union Gas Service 301 Commerce, Ste. 700, Fort Worth, TX 76102	G

IV. Well Completion Data

²¹ Spud Date 11-02-2008	²² Ready Date 2-22-2010 – RC	²³ TD 7124	²⁴ PBDT 7017	²⁵ Perforations 6657-6663	²⁶ DHC, MC LAB-377
²⁷ Hole Size	²⁸ Casing & Tubing Size	²⁹ Depth Set	³⁰ Sacks Cement		
12.25	8.625	1110	350sx POZ/C & 150 sx C		
7.875	5.5	7124	850 sx C		
	2 7/8	6306			

V. Well Test Data

³¹ Date New Oil 2-22-2010	³² Gas Delivery Date 2-22-2010	³³ Test Date 3-12-2010	³⁴ Test Length 24	³⁵ Tbg. Pressure 300	³⁶ Csg. Pressure 75
³⁷ Choke Size 20/64	³⁸ Oil 3 / 25	³⁹ Water 35 / 354	⁴⁰ Gas 13 / 85	⁴¹ Test Method Pumping	

⁴² I hereby certify that the rules of the Oil Conservation Division have been complied with and that the information given above is true and complete to the best of my knowledge and belief. Signature:		OIL CONSERVATION DIVISION	
Printed name: Paula Hale		Approved by:	
Title: Sr. Reg. Sp.		Title: PETROLEUM ENGINEER	
E-mail Address: phale@rangearesources.com		Approval Date: NOV 15 2010	
Date: 9-28-2010	Phone: 817-869-4216		

District I
1625 N. French Dr., Hobbs, NM 88240
District II
1301 W. Grand Avenue, Artesia, NM 88210
District III
1000 Rio Brazos Rd., Aztec, NM 87410
District IV
1220 S. St. Francis Dr., Santa Fe, NM 87505

State of New Mexico
Energy, Minerals & Natural Resources

Form C-104
Revised October 15, 2009

Oil Conservation Division
1220 South St. Francis Dr.
Santa Fe, NM 87505

Submit one copy to appropriate District Office

☐ AMENDED REPORT

I. REQUEST FOR ALLOWABLE AND AUTHORIZATION TO TRANSPORT

¹ Operator name and Address Range Operating New Mexico, LLC 100 Throckmorton St., Ste. 1200 Fort Worth, TX 76102		² OGRID Number 227588
		³ Reason for Filing Code/ Effective Date RC/2-22-2010
⁴ API Number 30 – 025-39023	⁵ Pool Name Wantz; Abo	⁶ Pool Code 62700
⁷ Property Code 301545	⁸ Property Name Elliott B Federal	⁹ Well Number 020

II. ¹⁰ Surface Location

Ul or lot no. O	Section 6	Township 22S	Range 37E	Lot Idn O	Feet from the 930	North/South Line South	Feet from the 2310	East/West line East	County Lea
--------------------	--------------	-----------------	--------------	--------------	----------------------	---------------------------	-----------------------	------------------------	---------------

¹¹ Bottom Hole Location

UL or lot no.	Section	Township	Range	Lot Idn	Feet from the	North/South line	Feet from the	East/West line	County
¹² Lse Code F	¹³ Producing Method Code P	¹⁴ Gas Connection Date 2-22-2010	¹⁵ C-129 Permit Number	¹⁶ C-129 Effective Date	¹⁷ C-129 Expiration Date				

III. Oil and Gas Transporters

¹⁸ Transporter OGRID	¹⁹ Transporter Name and Address	²⁰ O/G/W
174238	Teppco Crude Oil, LLC 210 Park Ave., Ste. 1600, OKC, OK	O
020809	Southern Union Gas Service 301 Commerce, Ste. 700, Fort Worth, TX 76102	G


IV. Well Completion Data

²¹ Spud Date 11-02-2008	²² Ready Date 2-22-2010 – RC	²³ TD 7124	²⁴ PBDT 7017	²⁵ Perforations 6808-6884	²⁶ DHC, MC 140B-377
²⁷ Hole Size	²⁸ Casing & Tubing Size	²⁹ Depth Set	³⁰ Sacks Cement		
12.25	8.625	1110	350sx POZ/C & 150 sx C		
7.875	5.5	7124	850 sx C		
	2 7/8	6306			

V. Well Test Data

³¹ Date New Oil 2-22-2010	³² Gas Delivery Date 2-22-2010	³³ Test Date 3-12-2010	³⁴ Test Length 24	³⁵ Tbg. Pressure 300	³⁶ Csg. Pressure 75
³⁷ Choke Size 20/64	³⁸ Oil 5 25	³⁹ Water 36 354	⁴⁰ Gas 9 85		⁴¹ Test Method Pumping

⁴² I hereby certify that the rules of the Oil Conservation Division have been complied with and that the information given above is true and complete to the best of my knowledge and belief.

Signature: 

Printed name:
Paula Hale


Title:
Sr. Reg. Sp.

E-mail Address:
phale@rangearesources.com

Date:
9-28-2010

Phone:
817-869-4216

OIL CONSERVATION DIVISION

Approved by: 

Title:
PETROLEUM ENGINEER

Approval Date:
NOV 15 2010