

RECEIVED**DEC 06 2009****HOBBSOCD**

Oil, Minerals and Natural Resources

OIL CONSERVATION DIVISION

1220 South St. Francis Dr.

Santa Fe, NM 87505

October 13, 2009

WELL API NO.

30-025-39881

5. Indicate Type of Lease

STATE ☒FEE ☐

6. State Oil & Gas Lease No.

7. Lease Name or Unit Agreement Name

NLA State Unit

8. Well Number 1H

9. OGRID Number 217955

10. Pool name or Wildcat

Flying M Abo South

SUNDRY NOTICES AND REPORTS ON WELLS

(DO NOT USE THIS FORM FOR PROPOSALS TO DRILL OR TO DEEPEN OR PLUG BACK TO A DIFFERENT RESERVOIR. USE "APPLICATION FOR PERMIT" (FORM C-101) FOR SUCH PROPOSALS.)

1. Type of Well: Oil Well ☒ Gas Well ☐ Other ☒

2. Name of Operator

OGX Resources LLC

3. Address of Operator

P. O. Box 2064 Midland, Texas 79702

4. Well Location

Unit Letter M : 480 feet from the South line and 480 feet from the West lineSection 18 Township 9S Range 33E NMPM County Lea

11. Elevation (Show whether DR, RKB, RT, GR, etc.)

4404' GR

12. Check Appropriate Box to Indicate Nature of Notice, Report or Other Data

NOTICE OF INTENTION TO:

PERFORM REMEDIAL WORK ☐PLUG AND ABANDON ☐TEMPORARILY ABANDON ☐CHANGE PLANS ☐PULL OR ALTER CASING ☐MULTIPLE COMPL ☐DOWNHOLE COMMINGLE ☐

SUBSEQUENT REPORT OF:

REMEDIAL WORK ☐ALTERING CASING ☐COMMENCE DRILLING OPNS. ☐P AND A ☐CASING/CEMENT JOB ☐

OTHER:

☐

OTHER: Deviation Survey

☒

13. Describe proposed or completed operations. (Clearly state all pertinent details, and give pertinent dates, including estimated date of starting any proposed work). SEE RULE 19.15.7.14 NMAC. For Multiple Completions: Attach wellbore diagram of proposed completion or recompletion.


Submitting Deviation Survey for P & A well, P & A Sundry submitted.

Spud Date:

Rig Release Date:

I hereby certify that the information above is true and complete to the best of my knowledge and belief.

SIGNATURE



TITLE

Regulatory Analyst

DATE

12/3/10


Type or print name Shelley BushE-mail address: shelley@ogxresources.com

PHONE:

432-685-1287

For State Use Only

APPROVED BY:



TITLE

STAFF MEMBER

DATE

12-8-10

Conditions of Approval (if any):



PO Box 1370
Artesia, NM 88211-1370
(575) 748-1288

RECEIVED

DEC 06 2010
HOBBSOCD

November 5, 2010

OGX Resources
PO box 11148
Midland, TX 79702

RE: NLA State Unit #1-H
480' FSL & 480' FWL
Sec. 18, T19S, R33E
Lea County, New Mexico

Dear Sir,

The attached is the Deviation Survey for the above captioned well.


Very truly yours,


Eddie C. LaRue
Operations Manager

State of New Mexico }
County of Eddy }

The foregoing was acknowledged before me this 5th day of November, 2010.


Regina L. Garner
Notary Public



Pason DataHub Deviation Survey
Well Dossier 1287368169 - NLA ST UNIT # 1 H
#

# Date	Depth	Deviation
10/18/2010	268	0.7
10/20/2010	671	0.8
10/20/2010	1014	0.6
10/20/2010	1325	0.5
10/21/2010	1731	0.8
10/21/2010	2038	0.7
10/21/2010	2324	0.5
10/23/2010	2773	0.6
10/23/2010	2991	1.3
10/25/2010	3312	0.3
10/27/2010	3227	0.6

EOF